

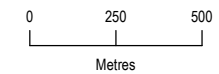


# Lindsay Point Fruit Fly Outbreak Outbreak Area Boundary

**Date outbreak area declared:**  
21 May 2019

-  Outbreak area boundary (1.5 km)
-  Suburb boundary



This map was prepared for Biosecurity South Australia by PIRSA Spatial.

Data sources: Government of Victoria, Government of South Australia, Geoscience Australia

There is no warranty that these data or the map are free from errors or omissions.

© 2019 Government of South Australia

Date map produced: 21 May 2019

