




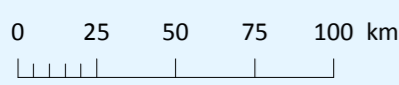
 Delivered for South Australia

-  Cities / Major towns
-  Towns
-  Major road
-  Secondary road
-  Railway



A product of PIRSA Spatial Information Services.

Data on this map has been sourced from the SA Department of Planning, Transport and Infrastructure, and Geoscience Australia. Relationships between these data are not guaranteed.

Map projection: Lambert Conformal Conic
Geodetic datum: Geocentric Datum of Australia 1994 (GDA 94)

25 January 2017

© Government of South Australia 2016



Government of South Australia