

## INDEX OF DOCUMENTS HELD ON THE PUBLIC REGISTER FOR GAS STORAGE RETENTION LICENCE GSRL 27

---

1. 15 September 2010 Grant of Gas Storage Retention Licence GSRL 27  
Interests: Adelaide Energy Limited 100%  
Expiry Date: 14 September 2015
2. 15 September 2010 Notation of receipt of security.
3. 23 September 2010 Gazettal of Grant of GSRL 27
4. 6 May 2011 Memorandum entering notation of revision to security arrangements on the public register.
5. 23 March 2012 Memorandum entering notation of discharge of security on the public register.
6. 23 March 2012 Memorandum entering notation of receipt of security on the public register.
7. 12 September 2012 Memorandum entering notation of change of company name on the public register.  
  
From: Adelaide Energy Limited  
To: Adelaide Energy Pty Ltd
8. 12 September 2012 Certificate of change of company name.
9. 28 October 2013 Memorandum entering notation of revision of security arrangements on the public register.
10. 30 October 2013 Memorandum entering notation of revision of security arrangements on the public register.
11. 21 November 2013 Memorandum entering notation of revision of security arrangements on the public register.
12. 10 January 2014 Memorandum entering notation of revision of security arrangements on the public register.
13. 21 August 2014 Memorandum entering notation of revision of security arrangements on the public register.
14. 19 September 2014 Memorandum entering notation of revision of security arrangements on the public register.

15. 19 September 2014 Memorandum entering notation of revision of security arrangements on the public register.
16. 9 July 2015 Memorandum entering notation of extension of time limits to lodge a renewal application.
17. 27 July 2015 Memorandum entering notation of extension of time limits to lodge a renewal application.
18. 29 September 2015 Variation of licence conditions.
19. 29 September 2015 Memorandum entering variation of licence conditions on the public register.
20. 2 December 2015 Renewal of licence.  
  
Interests in licence are:  
  
Adelaide Energy Pty Ltd                      100%  
  
GSRL 27 is now due to expire on 14 September 2020
21. 2 December 2015 Memorandum entering renewal of licence with effect from 15 September 2015 on the public register.
22. 19 August 2020 Renewal of licence  
  
Interests in licence are:  
  
Adelaide Energy Pty Ltd                      100%  
  
GSRL 27 is now due to expire on 14 September 2025
23. 19 August 2020 Memorandum entering renewal of licence with effect from 15 September 2020 on the public register.

***Petroleum and Geothermal Energy Act 2000***  
**S.115**


**MEMORANDUM**

**GAS STORAGE RETENTION LICENCE**  
**GSRL 27**

1. Renewal of this licence effective from 15 September 2020 is hereby entered on the public register.
2. Interests in the licence are:

Adelaide Energy Pty Ltd

100%



**BARRY A. GOLDSTEIN**  
**Executive Director**  
**Energy Resources Division**  
**Department for Energy and Mining**  
**Delegate of the Minister for Energy and Mining**

Date: 19 August 2020

File: F2010/000730

# ***Petroleum and Geothermal Energy Act 2000***

## **SECOND RENEWAL OF GAS STORAGE RETENTION LICENCE GSRL 27**

I, BARRY ALAN GOLDSTEIN, Executive Director, Energy Resources Division, Department for Energy and Mining, in the State of South Australia, pursuant to the provisions of the *Petroleum and Geothermal Energy Act 2000* and all other enabling powers for and on behalf of Dan van Holst Pellekaan, Minister for Energy and Mining (Minister), pursuant to delegated powers, dated 29 June 2018, HEREBY GRANT to:

**Adelaide Energy Pty Ltd**  
ACN 116 256 823

(hereinafter referred to as the Licensee) a Retention Licence in relation to a natural reservoir for the storage of petroleum or another regulated substance in respect of the area set out below, to have effect for a term of five years commencing from 15 September 2020 and to expire on 14 September 2025 and carrying the right of renewal subject to the provisions of the *Petroleum and Geothermal Energy Act 2000*.

### **DESCRIPTION OF AREA**


The land comprised in this licence is that part of the State of South Australia described in the Schedule hereto.

### **CONDITIONS**

1. During the term of the licence, the Licensee is authorised to carry out in the licence area -
  - (a) operations to establish the nature and extent of a discovery of a natural reservoir;
  - (b) operations to test the natural reservoir for the storage of petroleum or another regulated substance; and
  - (c) operations to establish the commercial feasibility of gas storage and appropriate gas storage techniques.
2. All regulated activities authorised by this Licence are classified as requiring high level official surveillance, unless the Licensee satisfies the Minister that, in view of the Licensee's demonstrated competence to comply with the requirements of the Act and the conditions of this Licence, the activities should be classified as requiring low level official surveillance.
  - 2.1 The Minister's prior written approval is required for activities requiring high level official surveillance in accordance with Regulation 19 of the Regulations to the Act.
3. The Licensee shall during periods determined by the Minister, lodge and maintain with the Minister, for the satisfaction of obligations arising under the Act or this licence, a security of \$50,000 (fifty thousand dollars) or such greater sum as specified by the Minister from time to time ("the Security").

- 3.1 The Security shall be lodged in the form of either;
    - (a) cash; or
    - (b) an unconditional, irrevocable bank guarantee or letter of credit in a form, and from a financial institution, approved by the Minister,
  - 3.2 Interest will not be payable by the Minister to the Licensee on any cash Security.
  - 3.3 All charges incurred by the Licensee in obtaining and maintaining the Security shall be met by the Licensee.
  - 3.4 If upon expiry, this Licence is not renewed and the Minister is satisfied that there are no further obligations under this Licence or the Act, the Minister will return the Security to the Licensee.
4. The Licensee must:
    - (a) maintain in force during the term of this licence public liability insurance to cover regulated activities under this licence (including sudden and accidental pollution) in the name of the Licensee for a sum not less than twenty million dollars (\$20,000,000.00) or such greater sum as specified by the Minister, and make such amendments to the terms and conditions of the insurance as the Minister may from time to time require;
    - (b) maintain in force during the drilling of any well or operation in any well, control of well insurance in the name of the Licensee for a sum not less than ten million dollars (\$10,000,000.00) or such greater sum as specified by the Minister, and make such amendments to the terms and conditions of the insurance as the Minister may from time to time require; and
    - (c) upon request by the Minister, provide the Minister with a cover note or certificate of currency of each insurance policy referred to in paragraphs (a) and (b).
  5. The Minister in specifying the levels of insurance accepts no liability for the completeness of their listing, the adequacy of the sum insured, the limit of liability, the scoped coverage, the conditions or exclusions of these insurances in respect to how they may or may not respond to any loss, damage or liability.
  6. The Licensee will ensure, when preparing an Environmental Impact Report under Part 12 of the *Petroleum and Geothermal Energy Act 2000*, that the report also includes an assessment of the potential economic consequences for other licensees under the *Petroleum and Geothermal Energy Act 2000* or *Mining Act 1971* and owners of land, arising out of proposed regulated activities to be carried out in the licence area.
  7. A contract or agreement entered into by the licensee to transfer or accept liability for any well or facility constructed for the purpose of undertaking a regulated activity under the *Petroleum Act 1940* or *Petroleum and Geothermal Energy Act 2000* cannot transfer, limit or exclude liability under the *Petroleum and Geothermal Energy Act 2000* unless written consent of the Minister is obtained.

Date: 19 August 2020 .....



.....  
**BARRY A. GOLDSTEIN**  
**Executive Director**  
**Energy Resources Division**  
**Department for Energy and Mining**  
**Delegate of the Minister for Energy and Mining**

**EXECUTED** by Adelaide Energy Pty Ltd (ACN 116 256 823)  
in accordance with Section 127 of the  
*Corporations Act 2001*



.....  
Signature of Director



.....  
Signature of ~~Director~~/Secretary\*

.....  
Matt Kay - Managing Director & CEO  
[Print Name of Director]

.....  
Daniel Murnane - Company Secretary  
[Print Name of ~~Director~~/Secretary\*]  
(\*delete the inapplicable)

# THE SCHEDULE

## GAS STORAGE RETENTION LICENCE

### GSRL 27

#### Description of Area

All that part of the State of South Australia, bounded as follows:-

#### AREA 1

Commencing at a point being the intersection of latitude 37°25'15"S AGD66 and longitude 140°45'10"E AGD66, thence east to longitude 140°45'50"E AGD66, south to latitude 37°25'20"S AGD66, east to longitude 140°46'20"E AGD66, south to latitude 37°25'25"S AGD66, east to longitude 140°46'25"E AGD66, south to latitude 37°25'30"S AGD66, east to longitude 140°47'45"E AGD66, south to latitude 37°25'40"S AGD66, east to longitude 140°48'05"E AGD66, south to latitude 37°26'25"S AGD66, east to longitude 140°48'15"E AGD66, north to latitude 37°26'20"S AGD66, east to longitude 140°48'35"E AGD66, south to latitude 37°26'25"S AGD66, east to longitude 140°49'00"E AGD66, north to latitude 37°25'55"S AGD66, east to longitude 140°49'05"E AGD66, north to latitude 37°25'50"S AGD66, east to longitude 140°49'10"E AGD66, north to latitude 37°25'45"S AGD66, east to longitude 140°49'25"E AGD66, south to latitude 37°25'50"S AGD66, east to longitude 140°49'30"E AGD66, south to latitude 37°25'45"S GDA94, east to longitude 140°49'45"E GDA94, south to latitude 37°25'55"S AGD66, east to longitude 140°49'45"E AGD66, south to latitude 37°26'00"S AGD66, east to longitude 140°49'50"E AGD66, south to latitude 37°26'05"S AGD66, east to longitude 140°49'55"E AGD66, south to latitude 37°26'10"S AGD66, east to longitude 140°50'05"E AGD66, south to latitude 37°26'15"S AGD66, east to longitude 140°50'10"E AGD66, south to latitude 37°26'20"S AGD66, east to longitude 140°50'25"E AGD66, south to latitude 37°26'25"S AGD66, east to longitude 140°50'35"E AGD66, south to latitude 37°26'30"S AGD66, east to longitude 140°50'45"E AGD66, south to latitude 37°26'35"S AGD66, east to longitude 140°50'55"E AGD66, south to latitude 37°26'40"S AGD66, east to longitude 140°51'05"E AGD66, south to latitude 37°26'35"S GDA94, east to longitude 140°51'35"E GDA94, south to latitude 37°26'40"S GDA94, east to longitude 140°51'45"E GDA94, south to latitude 37°26'45"S GDA94, east to longitude 140°52'00"E GDA94, south to latitude 37°26'50"S GDA94, east to longitude 140°52'05"E GDA94, south to latitude 37°27'00"S GDA94, west to longitude 140°51'50"E AGD66, south to latitude 37°27'10"S AGD66, east to longitude 140°51'55"E AGD66, south to latitude 37°27'15"S GDA94, east to longitude 140°52'25"E GDA94, south to latitude 37°27'20"S GDA94, east to longitude 140°52'35"E GDA94, south to latitude 37°27'25"S GDA94, east to longitude 140°52'40"E GDA94, south to latitude 37°27'30"S GDA94, east to longitude 140°52'50"E GDA94, south to latitude 37°27'35"S GDA94, east to longitude 140°53'00"E GDA94, south to latitude 37°27'50"S GDA94, west to longitude 140°52'20"E GDA94, north to latitude 37°27'45"S GDA94, west to longitude 140°52'00"E GDA94, north to latitude 37°27'40"S GDA94, west to longitude 140°51'55"E GDA94, north to latitude 37°27'35"S GDA94, west to longitude 140°51'35"E GDA94, north to latitude 37°27'35"S AGD66, west to longitude 140°50'35"E AGD66,

north to latitude 37°27'25"S AGD66, west to longitude 140°50'20"E AGD66,  
north to latitude 37°27'20"S AGD66, west to longitude 140°50'00"E AGD66,  
north to latitude 37°27'15"S AGD66, west to longitude 140°49'40"E AGD66,  
south to latitude 37°27'20"S AGD66, west to longitude 140°49'35"E AGD66,  
south to latitude 37°27'30"S AGD66, west to longitude 140°49'20"E AGD66,  
north to latitude 37°27'25"S AGD66, west to longitude 140°48'45"E AGD66,  
north to latitude 37°27'20"S AGD66, west to longitude 140°48'05"E AGD66,  
south to latitude 37°27'25"S AGD66, west to longitude 140°47'55"E AGD66,  
south to latitude 37°27'30"S AGD66, west to longitude 140°47'50"E AGD66,  
south to latitude 37°27'35"S AGD66, west to longitude 140°47'15"E AGD66,  
south to latitude 37°27'40"S AGD66, east to longitude 140°47'25"E AGD66,  
south to latitude 37°27'45"S AGD66, east to longitude 140°49'05"E AGD66,  
south to latitude 37°27'50"S AGD66, east to longitude 140°49'25"E AGD66,  
south to latitude 37°27'55"S AGD66, east to longitude 140°49'45"E AGD66,  
south to latitude 37°28'00"S AGD66, east to longitude 140°50'00"E AGD66,  
south to latitude 37°28'05"S AGD66, east to longitude 140°50'10"E AGD66,  
south to latitude 37°28'10"S AGD66, east to longitude 140°50'20"E AGD66,  
south to latitude 37°28'15"S AGD66, east to longitude 140°50'40"E AGD66,  
south to latitude 37°28'40"S AGD66, west to longitude 140°50'20"E AGD66,  
north to latitude 37°28'30"S AGD66, west to longitude 140°50'05"E AGD66,  
north to latitude 37°28'25"S AGD66, west to longitude 140°49'50"E AGD66,  
north to latitude 37°28'20"S AGD66, west to longitude 140°49'35"E AGD66,  
north to latitude 37°28'15"S AGD66, west to longitude 140°49'25"E AGD66,  
north to latitude 37°28'10"S AGD66, west to longitude 140°49'15"E AGD66,  
north to latitude 37°28'05"S AGD66, west to longitude 140°48'55"E AGD66,  
south to latitude 37°28'15"S AGD66, west to longitude 140°48'55"E GDA94,  
south to latitude 37°28'15"S GDA94, west to longitude 140°48'35"E GDA94,  
south to latitude 37°28'20"S GDA94, west to longitude 140°48'20"E GDA94,  
north to latitude 37°28'15"S AGD66, west to longitude 140°48'05"E AGD66,  
south to latitude 37°28'20"S AGD66, west to longitude 140°47'50"E AGD66,  
south to latitude 37°28'25"S AGD66, west to longitude 140°47'15"E AGD66,  
north to latitude 37°28'20"S AGD66, west to longitude 140°47'10"E AGD66,  
north to latitude 37°28'15"S AGD66, west to longitude 140°46'40"E AGD66,  
north to latitude 37°28'10"S AGD66, west to longitude 140°46'30"E GDA94,  
south to latitude 37°28'10"S GDA94, west to longitude 140°46'10"E GDA94,  
north to latitude 37°28'05"S AGD66, west to longitude 140°46'00"E AGD66,  
south to latitude 37°28'10"S AGD66, west to longitude 140°45'55"E AGD66,  
south to latitude 37°28'14"S AGD66, west to longitude 140°45'45"E AGD66,  
north to latitude 37°28'10"S AGD66, west to longitude 140°45'35"E AGD66,  
north to latitude 37°27'50"S AGD66, west to longitude 140°45'10"E AGD66,  
south to latitude 37°27'55"S AGD66, west to longitude 140°45'05"E AGD66,  
south to latitude 37°28'00"S AGD66, west to longitude 140°44'50"E AGD66,  
north to latitude 37°27'35"S AGD66, west to longitude 140°44'45"E AGD66,  
north to latitude 37°27'20"S AGD66, east to longitude 140°44'50"E AGD66,  
north to latitude 37°27'05"S AGD66, west to longitude 140°44'40"E AGD66,  
north to latitude 37°27'00"S AGD66, west to longitude 140°44'30"E AGD66,  
north to latitude 37°26'50"S AGD66, west to longitude 140°44'25"E AGD66,  
north to latitude 37°26'35"S AGD66, east to longitude 140°45'30"E AGD66,  
north to latitude 37°26'30"S AGD66, west to longitude 140°45'25"E AGD66,  
north to latitude 37°26'20"S AGD66, east to longitude 140°45'55"E AGD66,  
north to latitude 37°26'15"S AGD66, west to longitude 140°45'50"E AGD66,  
north to latitude 37°26'10"S AGD66, west to longitude 140°45'40"E AGD66,  
north to latitude 37°26'05"S AGD66, west to longitude 140°45'20"E AGD66,  
north to latitude 37°26'00"S AGD66, west to longitude 140°44'45"E AGD66,  
north to latitude 37°25'55"S AGD66, west to longitude 140°44'25"E AGD66,  
north to latitude 37°25'20"S AGD66, east to longitude 140°45'10"E AGD66,  
and north to the point of commencement.

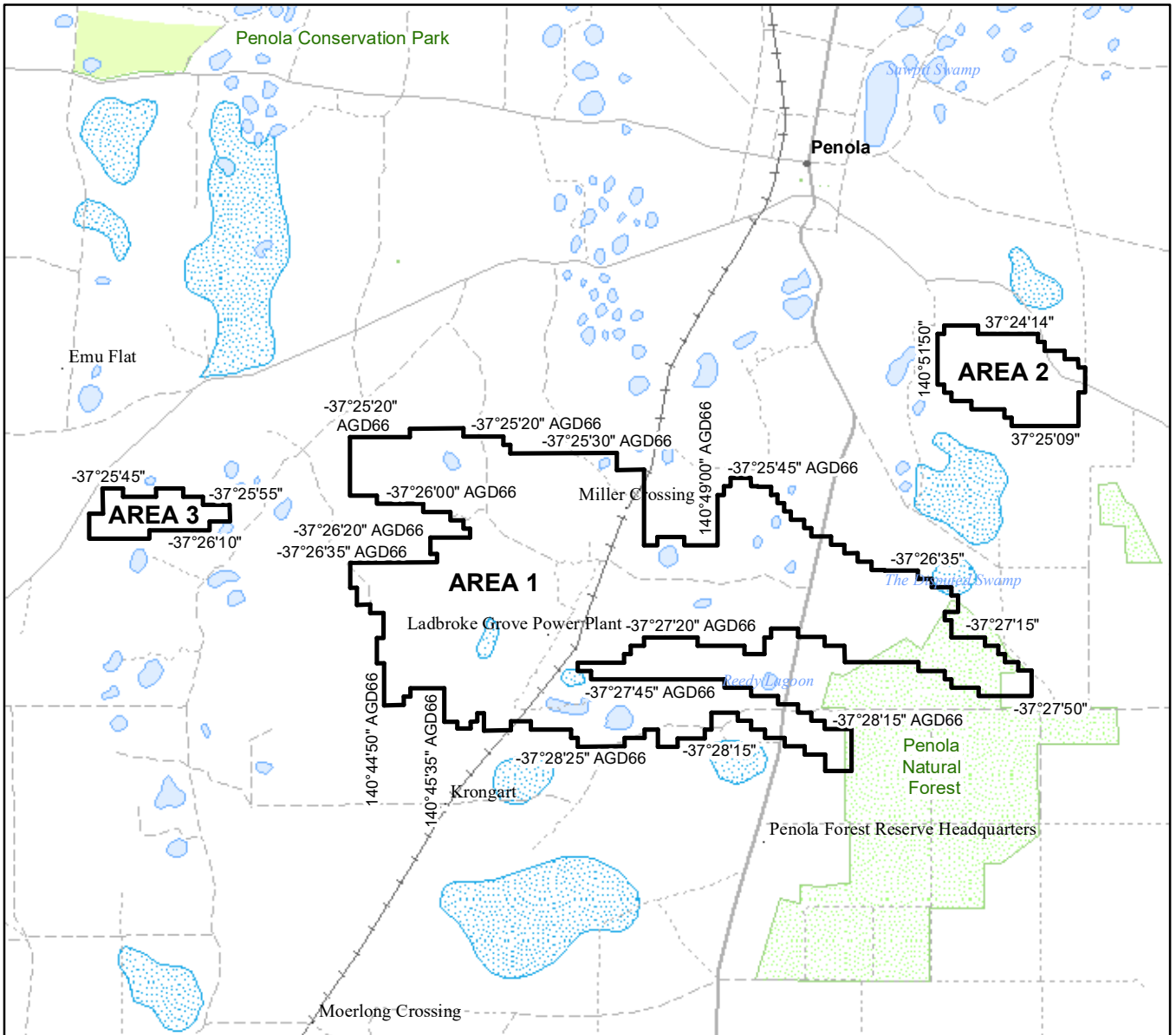
## AREA 2

Commencing at a point being the intersection of latitude 37°24'09"S GDA94 and longitude 140°51'55"E GDA94,  
thence east to longitude 140°52'20"E GDA94,  
south to latitude 37°24'14"S GDA94, east to longitude 140°53'05"E GDA94,  
south to latitude 37°24'19"S GDA94, east to longitude 140°53'10"E GDA94,  
south to latitude 37°24'24"S GDA94, east to longitude 140°53'25"E GDA94,  
south to latitude 37°24'29"S GDA94, east to longitude 140°53'35"E GDA94,  
south to latitude 37°24'34"S GDA94, east to longitude 140°53'40"E GDA94,  
south to latitude 37°24'49"S GDA94, west to longitude 140°53'35"E GDA94,  
south to latitude 37°25'09"S GDA94, west to longitude 140°52'45"E GDA94,  
north to latitude 37°25'04"S GDA94, west to longitude 140°52'40"E GDA94,  
north to latitude 37°24'59"S GDA94, west to longitude 140°52'15"E GDA94,  
north to latitude 37°24'54"S GDA94, west to longitude 140°52'00"E GDA94,  
north to latitude 37°24'49"S GDA94, west to longitude 140°51'55"E GDA94,  
north to latitude 37°24'44"S GDA94, west to longitude 140°51'50"E GDA94,  
north to latitude 37°24'14"S GDA94, east to longitude 140°51'55"E GDA94,  
and north to the point of commencement.

## AREA 3

Commencing at a point being the intersection of latitude 37°25'45"S GDA94 and longitude 140°41'25"E GDA94,  
thence east to longitude 140°41'40"E GDA94,  
south to latitude 37°25'50"S GDA94, east to longitude 140°42'05"E GDA94,  
north to latitude 37°25'45"S GDA94, east to longitude 140°42'25"E GDA94,  
south to latitude 37°25'50"S GDA94, east to longitude 140°42'40"E GDA94,  
south to latitude 37°25'55"S GDA94, east to longitude 140°43'00"E GDA94,  
south to latitude 37°26'05"S GDA94, west to longitude 140°42'45"E GDA94,  
south to latitude 37°26'10"S GDA94, west to longitude 140°42'00"E GDA94,  
south to latitude 37°26'15"S GDA94, west to longitude 140°41'15"E GDA94,  
north to latitude 37°26'00"S GDA94, east to longitude 140°41'25"E GDA94,  
and north to the point of commencement.

AREA: **45** square kilometres approximately.



SCALE 1: 120 000



Note: There is no warranty that the boundary of this licence is correct in relation to other features of the map. The boundary is to be ascertained by reference to the Australian Geodetic Datum (AGD66), the Geocentric Datum of Australia (GDA94) and the schedule.

THE PLAN HEREINBEFORE REFERRED TO

**GAS STORAGE RETENTION LICENCE NO: 27**

***Petroleum and Geothermal Energy Act 2000***  
**S.115**

**MEMORANDUM**

**GAS STORAGE RETENTION LICENCE**  
**GSRL 27**

1. Renewal of this licence effective from 15 September 2015 is hereby entered on the public register.
2. Interests in the licence are:

Adelaide Energy Pty Ltd

100%



**BARRY A. GOLDSTEIN**  
**Executive Director**  
**Energy Resources Division**  
**Department of State Development**  
**Delegate of the Minister for Mineral Resources and Energy**

Date: 2 December 2015

File: F2010/000730

# ***Petroleum and Geothermal Energy Act 2000***

## **FIRST RENEWAL OF GAS STORAGE RETENTION LICENCE GSRL 27**

I, BARRY ALAN GOLDSTEIN, Executive Director, Energy Resources Division, Department of State Development, in the State of South Australia pursuant to the provisions of the *Petroleum and Geothermal Energy Act 2000 (SA)* and all other enabling powers, for and on behalf of Tom Koutsantonis, Minister for Mineral Resources and Energy (Minister) pursuant to a delegation dated 21 March 2012 HEREBY GRANT to:

**Adelaide Energy Pty Ltd**  
ACN 116 256 823

(hereinafter referred to as the Licensee) a Retention Licence in relation to a natural reservoir for the storage of petroleum or another regulated substance in respect of the area set out below, to have effect for a term of five years commencing from 15 September 2015 and to expire on 14 September 2020 and carrying the right of renewal subject to the provisions of the *Petroleum and Geothermal Energy Act 2000*.

### **DESCRIPTION OF AREA**


The land comprised in this licence is that part of the State of South Australia described in the Schedule hereto.

### **CONDITIONS**

1. During the term of the licence, the Licensee is authorised to carry out in the licence area -
  - (a) operations –
    - (i) to establish the nature and extent of a discovery of a natural reservoir; and
    - (ii) to test the natural reservoir for the storage of petroleum or another regulated substance; and
    - (iii) to establish the commercial feasibility of gas storage and appropriate gas storage techniques; and
    - (iv) other regulated activities specified in the licence.
2. All regulated activities authorised by this Licence are classified as requiring high level official surveillance, unless the Licensee satisfies the Minister that, in view of the Licensee's demonstrated competence to comply with the requirements of the Act and the conditions of this Licence, the activities should be classified as requiring low level official surveillance.
  - 2.1 The Minister's prior written approval is required for activities requiring high level official surveillance in accordance with Regulation 19 of the Regulations to the Act.
3. The Licensee shall during periods determined by the Minister, lodge and maintain with the Minister, for the satisfaction of obligations arising under the Act or this licence, a security of \$50,000 (fifty thousand dollars) or such greater sum as specified by the Minister from time to time ("the Security").

- 3.1 The Security shall be lodged in the form of either;
  - (a) cash; or
  - (b) an unconditional, irrevocable bank guarantee or letter of credit in a form, and from a financial institution, approved by the Minister,
- 3.2 Interest will not be payable by the Minister to the Licensee on any cash Security.
- 3.3 All charges incurred by the Licensee in obtaining and maintaining the Security shall be met by the Licensee.
- 3.4 If upon expiry, this Licence is not renewed and the Minister is satisfied that there are no further obligations under this Licence or the Act, the Minister will return the Security to the Licensee.
4. The Licensee must:
  - (a) maintain in force during the term of this licence public liability insurance to cover regulated activities under this licence (including sudden and accidental pollution) in the name of the Licensee for a sum not less than twenty million dollars (\$20,000,000.00) or such greater sum as specified by the Minister, and make such amendments to the terms and conditions of the insurance as the Minister may from time to time require;
  - (b) maintain in force during the drilling of any well or operation in any well, control of well insurance in the name of the Licensee for a sum not less than ten million dollars (\$10,000,000.00) or such greater sum as specified by the Minister, and make such amendments to the terms and conditions of the insurance as the Minister may from time to time require; and
  - (c) upon request by the Minister, provide the Minister with a cover note or certificate of currency of each insurance policy referred to in paragraphs (a) and (b).
5. The Minister in specifying the levels of insurance accepts no liability for the completeness of their listing, the adequacy of the sum insured, the limit of liability, the scoped coverage, the conditions or exclusions of these insurances in respect to how they may or may not respond to any loss, damage or liability.
6. The Licensee will ensure, when preparing an Environmental Impact Report under Part 12 of the Petroleum and Geothermal Energy Act 2000, that the report also includes an assessment of the potential economic consequences for other licensees under the Petroleum and Geothermal Energy Act 2000 or Mining Act 1971 and owners of land, arising out of proposed regulated activities to be carried out in the licence area.
7. A contract or agreement entered into by the licensee to transfer or accept liability for any well or facility constructed for the purpose of undertaking a regulated activity under the Petroleum Act 1940 or Petroleum and Geothermal Energy Act 2000 cannot transfer, limit or exclude liability under the Petroleum and Geothermal Energy Act 2000 unless written consent of the Minister is obtained.


Date: *2 December 2015*



**BARRY A. GOLDSTEIN**  
**Executive Director**  
**Energy Resources Division**  
**Department of State Development**  
**Delegate of the Minister for Mineral Resources and Energy**


**EXECUTED BY THE LICENSEE:**

**EXECUTED** by Adelaide Energy Pty Ltd (ACN 116 256 823)  
in accordance with Section 127 of the  
*Corporations Act 2001*

  
.....  
Signature of Director

**Glenn Davis**  
Director

.....  
[Print Name of Director]

  
.....  
Signature of Director/Secretary\*

**Cathy Oster**  
Company Secretary

.....  
[Print Name of Director/Secretary\*]  
(\*delete the inapplicable)

*25/11/15*  
.....  
Date

**THE SCHEDULE**  
**GAS STORAGE RETENTION LICENCE**

**GSRL 27**

**Description of Area**

All that part of the State of South Australia, bounded as follows:-

**AREA 1**

Commencing at a point being the intersection of latitude 37°25'15"S AGD66 and longitude 140°45'10"E AGD66,  
thence east to longitude 140°45'50"E AGD66,  
south to latitude 37°25'20"S AGD66, east to longitude 140°46'20"E AGD66,  
south to latitude 37°25'25"S AGD66, east to longitude 140°46'25"E AGD66,  
south to latitude 37°25'30"S AGD66, east to longitude 140°47'45"E AGD66,  
south to latitude 37°25'40"S AGD66, east to longitude 140°48'05"E AGD66,  
south to latitude 37°26'25"S AGD66, east to longitude 140°48'15"E AGD66,  
north to latitude 37°26'20"S AGD66, east to longitude 140°48'35"E AGD66,  
south to latitude 37°26'25"S AGD66, east to longitude 140°49'00"E AGD66,  
north to latitude 37°25'55"S AGD66, east to longitude 140°49'05"E AGD66,  
north to latitude 37°25'50"S AGD66, east to longitude 140°49'10"E AGD66,  
north to latitude 37°25'45"S AGD66, east to longitude 140°49'25"E AGD66,  
south to latitude 37°25'50"S AGD66, east to longitude 140°49'30"E AGD66,  
south to latitude 37°25'45"S GDA94, east to longitude 140°49'45"E GDA94,  
south to latitude 37°25'55"S AGD66, east to longitude 140°49'45"E AGD66,  
south to latitude 37°26'00"S AGD66, east to longitude 140°49'50"E AGD66,  
south to latitude 37°26'05"S AGD66, east to longitude 140°49'55"E AGD66,  
south to latitude 37°26'10"S AGD66, east to longitude 140°50'05"E AGD66,  
south to latitude 37°26'15"S AGD66, east to longitude 140°50'10"E AGD66,  
south to latitude 37°26'20"S AGD66, east to longitude 140°50'25"E AGD66,  
south to latitude 37°26'25"S AGD66, east to longitude 140°50'35"E AGD66,  
south to latitude 37°26'30"S AGD66, east to longitude 140°50'45"E AGD66,  
south to latitude 37°26'35"S AGD66, east to longitude 140°50'55"E AGD66,  
south to latitude 37°26'40"S AGD66, east to longitude 140°51'05"E AGD66,  
south to latitude 37°26'35"S GDA94, east to longitude 140°51'35"E GDA94,  
south to latitude 37°26'40"S GDA94, east to longitude 140°51'45"E GDA94,  
south to latitude 37°26'45"S GDA94, east to longitude 140°52'00"E GDA94,  
south to latitude 37°26'50"S GDA94, east to longitude 140°52'05"E GDA94,  
south to latitude 37°27'00"S GDA94, west to longitude 140°51'50"E AGD66,  
south to latitude 37°27'10"S AGD66, east to longitude 140°51'55"E AGD66,  
south to latitude 37°27'15"S GDA94, east to longitude 140°52'25"E GDA94,  
south to latitude 37°27'20"S GDA94, east to longitude 140°52'35"E GDA94,  
south to latitude 37°27'25"S GDA94, east to longitude 140°52'40"E GDA94,  
south to latitude 37°27'30"S GDA94, east to longitude 140°52'50"E GDA94,  
south to latitude 37°27'35"S GDA94, east to longitude 140°53'00"E GDA94,  
south to latitude 37°27'50"S GDA94, west to longitude 140°52'20"E GDA94,  
north to latitude 37°27'45"S GDA94, west to longitude 140°52'00"E GDA94,  
north to latitude 37°27'40"S GDA94, west to longitude 140°51'55"E GDA94,  
north to latitude 37°27'35"S GDA94, west to longitude 140°51'35"E GDA94,

north to latitude 37°27'35"S AGD66, west to longitude 140°50'35"E AGD66,  
north to latitude 37°27'25"S AGD66, west to longitude 140°50'20"E AGD66,  
north to latitude 37°27'20"S AGD66, west to longitude 140°50'00"E AGD66,  
north to latitude 37°27'15"S AGD66, west to longitude 140°49'40"E AGD66,  
south to latitude 37°27'20"S AGD66, west to longitude 140°49'35"E AGD66,  
south to latitude 37°27'30"S AGD66, west to longitude 140°49'20"E AGD66,  
north to latitude 37°27'25"S AGD66, west to longitude 140°48'45"E AGD66,  
north to latitude 37°27'20"S AGD66, west to longitude 140°48'05"E AGD66,  
south to latitude 37°27'25"S AGD66, west to longitude 140°47'55"E AGD66,  
south to latitude 37°27'30"S AGD66, west to longitude 140°47'50"E AGD66,  
south to latitude 37°27'35"S AGD66, west to longitude 140°47'15"E AGD66,  
south to latitude 37°27'40"S AGD66, east to longitude 140°47'25"E AGD66,  
south to latitude 37°27'45"S AGD66, east to longitude 140°49'05"E AGD66,  
south to latitude 37°27'50"S AGD66, east to longitude 140°49'25"E AGD66,  
south to latitude 37°27'55"S AGD66, east to longitude 140°49'45"E AGD66,  
south to latitude 37°28'00"S AGD66, east to longitude 140°50'00"E AGD66,  
south to latitude 37°28'05"S AGD66, east to longitude 140°50'10"E AGD66,  
south to latitude 37°28'10"S AGD66, east to longitude 140°50'20"E AGD66,  
south to latitude 37°28'15"S AGD66, east to longitude 140°50'40"E AGD66,  
south to latitude 37°28'40"S AGD66, west to longitude 140°50'20"E AGD66,  
north to latitude 37°28'30"S AGD66, west to longitude 140°50'05"E AGD66,  
north to latitude 37°28'25"S AGD66, west to longitude 140°49'50"E AGD66,  
north to latitude 37°28'20"S AGD66, west to longitude 140°49'35"E AGD66,  
north to latitude 37°28'15"S AGD66, west to longitude 140°49'25"E AGD66,  
north to latitude 37°28'10"S AGD66, west to longitude 140°49'15"E AGD66,  
north to latitude 37°28'05"S AGD66, west to longitude 140°48'55"E AGD66,  
south to latitude 37°28'15"S AGD66, west to longitude 140°48'55"E GDA94,  
south to latitude 37°28'15"S GDA94, west to longitude 140°48'35"E GDA94,  
south to latitude 37°28'20"S GDA94, west to longitude 140°48'20"E GDA94,  
north to latitude 37°28'15"S AGD66, west to longitude 140°48'05"E AGD66,  
south to latitude 37°28'20"S AGD66, west to longitude 140°47'50"E AGD66,  
south to latitude 37°28'25"S AGD66, west to longitude 140°47'15"E AGD66,  
north to latitude 37°28'20"S AGD66, west to longitude 140°47'10"E AGD66,  
north to latitude 37°28'15"S AGD66, west to longitude 140°46'40"E AGD66,  
north to latitude 37°28'10"S AGD66, west to longitude 140°46'30"E GDA94,  
south to latitude 37°28'10"S GDA94, west to longitude 140°46'10"E GDA94,  
north to latitude 37°28'05"S AGD66, west to longitude 140°46'00"E AGD66,  
south to latitude 37°28'10"S AGD66, west to longitude 140°45'55"E AGD66,  
south to latitude 37°28'14"S AGD66, west to longitude 140°45'45"E AGD66,  
north to latitude 37°28'10"S AGD66, west to longitude 140°45'35"E AGD66,  
north to latitude 37°27'50"S AGD66, west to longitude 140°45'10"E AGD66,  
south to latitude 37°27'55"S AGD66, west to longitude 140°45'05"E AGD66,  
south to latitude 37°28'00"S AGD66, west to longitude 140°44'50"E AGD66,  
north to latitude 37°27'35"S AGD66, west to longitude 140°44'45"E AGD66,  
north to latitude 37°27'20"S AGD66, east to longitude 140°44'50"E AGD66,  
north to latitude 37°27'05"S AGD66, west to longitude 140°44'40"E AGD66,  
north to latitude 37°27'00"S AGD66, west to longitude 140°44'30"E AGD66,  
north to latitude 37°26'50"S AGD66, west to longitude 140°44'25"E AGD66,  
north to latitude 37°26'35"S AGD66, east to longitude 140°45'30"E AGD66,  
north to latitude 37°26'30"S AGD66, west to longitude 140°45'25"E AGD66,  
north to latitude 37°26'20"S AGD66, east to longitude 140°45'55"E AGD66,  
north to latitude 37°26'15"S AGD66, west to longitude 140°45'50"E AGD66,  
north to latitude 37°26'10"S AGD66, west to longitude 140°45'40"E AGD66,  
north to latitude 37°26'05"S AGD66, west to longitude 140°45'20"E AGD66,  
north to latitude 37°26'00"S AGD66, west to longitude 140°44'45"E AGD66,  
north to latitude 37°25'55"S AGD66, west to longitude 140°44'25"E AGD66,  
north to latitude 37°25'20"S AGD66, east to longitude 140°45'10"E AGD66,  
and north to the point of commencement.

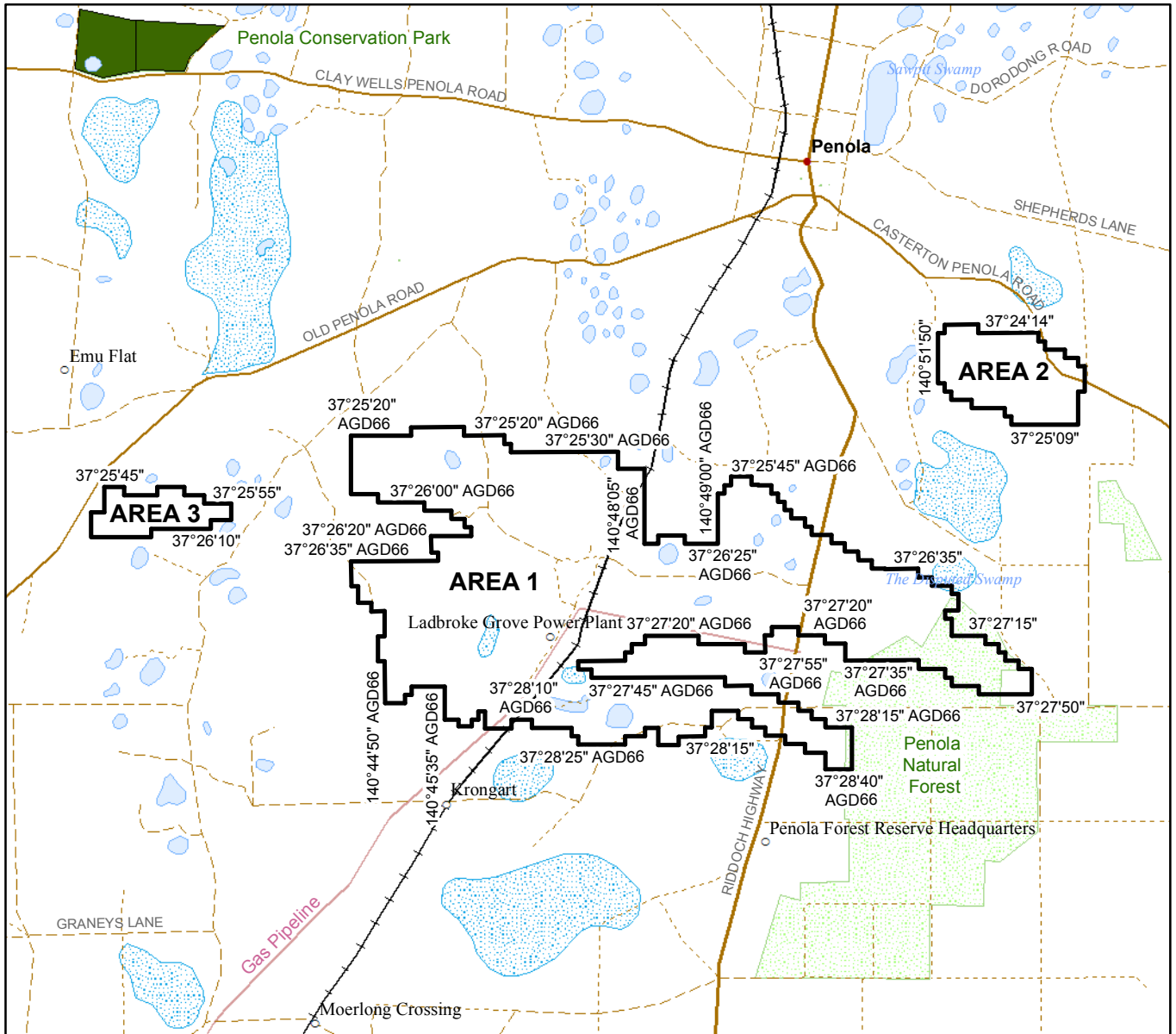
## AREA 2

Commencing at a point being the intersection of latitude 37°24'09"S GDA94 and longitude 140°51'55"E GDA94,  
thence east to longitude 140°52'20"E GDA94,  
south to latitude 37°24'14"S GDA94, east to longitude 140°53'05"E GDA94,  
south to latitude 37°24'19"S GDA94, east to longitude 140°53'10"E GDA94,  
south to latitude 37°24'24"S GDA94, east to longitude 140°53'25"E GDA94,  
south to latitude 37°24'29"S GDA94, east to longitude 140°53'35"E GDA94,  
south to latitude 37°24'34"S GDA94, east to longitude 140°53'40"E GDA94,  
south to latitude 37°24'49"S GDA94, west to longitude 140°53'35"E GDA94,  
south to latitude 37°25'09"S GDA94, west to longitude 140°52'45"E GDA94,  
north to latitude 37°25'04"S GDA94, west to longitude 140°52'40"E GDA94,  
north to latitude 37°24'59"S GDA94, west to longitude 140°52'15"E GDA94,  
north to latitude 37°24'54"S GDA94, west to longitude 140°52'00"E GDA94,  
north to latitude 37°24'49"S GDA94, west to longitude 140°51'55"E GDA94,  
north to latitude 37°24'44"S GDA94, west to longitude 140°51'50"E GDA94,  
north to latitude 37°24'14"S GDA94, east to longitude 140°51'55"E GDA94,  
and north to the point of commencement.

## AREA 3

Commencing at a point being the intersection of latitude 37°25'45"S GDA94 and longitude 140°41'25"E GDA94,  
thence east to longitude 140°41'40"E GDA94,  
south to latitude 37°25'50"S GDA94, east to longitude 140°42'05"E GDA94,  
north to latitude 37°25'45"S GDA94, east to longitude 140°42'25"E GDA94,  
south to latitude 37°25'50"S GDA94, east to longitude 140°42'40"E GDA94,  
south to latitude 37°25'55"S GDA94, east to longitude 140°43'00"E GDA94,  
south to latitude 37°26'05"S GDA94, west to longitude 140°42'45"E GDA94,  
south to latitude 37°26'10"S GDA94, west to longitude 140°42'00"E GDA94,  
south to latitude 37°26'15"S GDA94, west to longitude 140°41'15"E GDA94,  
north to latitude 37°26'00"S GDA94, east to longitude 140°41'25"E GDA94,  
and north to the point of commencement.

AREA: **45** square kilometres approximately.



SCALE 1: 120 000



Note: There is no warranty that the boundary of this licence is correct in relation to other features of the map. The boundary is to be ascertained by reference to the Australian Geodetic Datum (AGD66), the Geocentric Datum of Australia (GDA94) and the schedule.

THE PLAN HEREINBEFORE REFERRED TO

## GAS STORAGE RETENTION LICENCE NO: 27

***Petroleum and Geothermal Energy Act 2000***  
**S.115**

**MEMORANDUM**

**GAS STORAGE RETENTION LICENCE**  
**GSRL 27**

1. Revocation of licence condition is hereby entered on the public register.



**BARRY A. GOLDSTEIN**  
**Executive Director**  
**Energy Resources Division**  
**Department of State Development**  
**Delegate of the Minister for Mineral Resources and Energy**

Date: 29 September 2015

Ref: F2010/000730

***Petroleum and Geothermal Energy Act 2000***  
**S76(3)**

**VARIATION OF  
GAS STORAGE RETENTION LICENCE  
GSRL 27**

I, BARRY ALAN GOLDSTEIN, Executive Director, Energy Resources Division, Department of State Development, in the State of South Australia, pursuant to the provisions of the *Petroleum and Geothermal Energy Act 2000* and all other enabling powers, for and on behalf of Tom Koutsantonis, Minister for Mineral Resources and Energy (Minister), pursuant to delegated powers dated 21 March 2012 vary the conditions of the above-mentioned licence, held by -

**Adelaide Energy Pty Ltd**  
ACN 116 256 823

Condition 3 of the licence is hereby revoked.

Dated: 29 September 2015



**BARRY A. GOLDSTEIN**  
**Executive Director**  
**Energy Resources Division**  
**Department of State Development**  
**Delegate of the Minister for Mineral Resources and Energy**

***Petroleum and Geothermal Energy Act 2000***  
**S.134**

**MEMORANDUM**

**GAS STORAGE RETENTION LICENCE  
GSRL 27**

1. Notation of extension of time to 11 August 2015 by which the licensee must apply for the renewal of Gas Storage Retention Licence GSRL 27 is hereby entered on the public register.



**BARRY A. GOLDSTEIN**  
**Executive Director**  
**Energy Resources Division**  
**Department of State Development**  
**Delegate of the Minister for Mineral Resources and Energy**

Date: 27 July 2015

File: F2010/000730

***Petroleum and Geothermal Energy Act 2000***  
**S.134**

**MEMORANDUM**

**GAS STORAGE RETENTION LICENCE  
GSRL 27**

1. Notation of extension of time to 28 July 2015 by which the licensee must apply for the renewal of Gas Storage Retention Licence GSRL 27 is hereby entered on the public register.



**BARRY A. GOLDSTEIN**  
**Executive Director**  
**Energy Resources Division**  
**Department of State Development**  
**Delegate of the Minister for Mineral Resources and Energy**

Date: 9 July 2015

File: F2010/000730

**Petroleum and Geothermal Energy Act 2000**  
**S.115**

**MEMORANDUM**

**PETROLEUM EXPLORATION LICENCES**  
**PELs 91, 94, 95, 107, 186, 494, and 495**

**GAS STORAGE EXPLORATION LICENCES**  
**GSELs 633, 634 and 646**

**PETROLEUM RETENTION LICENCES**  
**PRLs 1, 2, 13, 32, 33, 34, 35, 36, 37, 38, 39, 40, 41, 42, 43, 44, 45, 46,**  
**47, 48, 49, 85, 86, 87, 88, 89, 90, 91, 92, 93, 94, 95, 96, 97, 98, 99,**  
**100, 101, 102, 103, 104, 129 and 130**

**PETROLEUM PRODUCTION LICENCES**  
**PPLs 62, 168, 202, 204, 205, 210, 212, 220, 224, 239, 245, 246, 247,**  
**248, 249, 250, 253, 254, 255 and 256**

**PIPELINE LICENCE**  
**PL 19**

**GAS STORAGE RETENTION LICENCE**  
**GSRL 27**

**SPECIAL FACILITIES LICENCES**  
**SFLs 3, 4, 8 and 9**

1. Notation of receipt of additional security in the form of Commonwealth Bank Guarantees dated 11 September 2014 and 7 October 2017 is hereby entered on the public register.
2. Security is held to cover any single event occurring in any licence operated by Beach Energy Limited or Adelaide Energy Pty Ltd in South Australia.



**BARRY A. GOLDSTEIN**  
**Executive Director**  
**Energy Resources Division**  
**Department of State Development**  
**Delegate of the Minister for Mineral Resources and Energy**

Date: 15 October 2014

**Petroleum and Geothermal Energy Act 2000**  
**S.115**

**MEMORANDUM**

**PETROLEUM EXPLORATION LICENCES**  
**PELs 91, 94, 95, 107, 186, 494, and 495**

**GAS STORAGE EXPLORATION LICENCES**  
**GSELs 633 and 634**

**PETROLEUM RETENTION LICENCES**  
**PRLs 1, 2, 13, 32, 33, 34, 35, 36, 37, 38, 39, 40, 41, 42, 43, 44, 45, 46,**  
**47, 48, 49, 85, 86, 87, 88, 89, 90, 91, 92, 93, 94, 95, 96, 97, 98, 99,**  
**100, 101, 102, 103 and 104**

**PETROLEUM PRODUCTION LICENCES**  
**PPLs 62, 168, 202, 204, 205, 210, 212, 220, 224, 239, 245, 246, 247,**  
**248, 249, 250, 253, 254, 255 and 256**

**PIPELINE LICENCE**  
**PL 19**

**GAS STORAGE RETENTION LICENCE**  
**GSRL 27**

**SPECIAL FACILITIES LICENCE**  
**SFLs 3, 4, 8 and 9**

1. Notation of receipt of additional security in the form of a Commonwealth Bank Guarantee dated 18 August 2014 is hereby entered on the public register.
2. Security is held to cover any single event occurring in any licence operated by Beach Energy Limited or Adelaide Energy Pty Ltd in South Australia.



**BARRY A. GOLDSTEIN**  
**Executive Director**  
**Energy Resources Division**  
**Department of State Development**  
**Delegate of the Minister for Mineral Resources and Energy**

Date: 19 September 2014

**Petroleum and Geothermal Energy Act 2000**  
**S.115**

**MEMORANDUM**

**PETROLEUM EXPLORATION LICENCES**  
**PELs 91, 94, 95, 107, 186, 494, and 495**

**GAS STORAGE EXPLORATION LICENCES**  
**GSELs 633 and 634**

**PETROLEUM RETENTION LICENCES**  
**PRLs 1, 2, 13, 32, 33, 34, 35, 36, 37, 38, 39, 40, 41, 42, 43, 44, 45, 46, 47,**  
**48, 49, 85, 86, 87, 88, 89, 90, 91, 92, 93, 94, 95, 96, 97, 98, 99, 100, 101,**  
**102, 103 and 104**

**PETROLEUM PRODUCTION LICENCES**  
**PPLs 62, 168, 202, 204, 205, 210, 212, 220, 224, 239, 245, 246, 247, 248, 249**  
**and 250**

**PIPELINE LICENCE**  
**PL 19**

**GAS STORAGE RETENTION LICENCE**  
**GSRL 27**

**SPECIAL FACILITIES LICENCE**  
**SFLs 3, 4, 8 and 9**

1. Notation of receipt of additional security in the form of a Commonwealth Bank Guarantee dated 30 July 2014 is hereby entered on the public register.
2. Security is held to cover any single event occurring in any licence operated by Beach Energy Limited or Adelaide Energy Pty Ltd in South Australia.



**BARRY A. GOLDSTEIN**  
**Executive Director**  
**Energy Resources Division**  
**Department of State Development**  
**Delegate of the Minister for Mineral Resources and Energy**

Date: 21 August 2014

**Petroleum and Geothermal Energy Act 2000  
S.115**

**MEMORANDUM**

**PETROLEUM EXPLORATION LICENCES  
PELs 91, 94, 95, 107, 186, 494, and 495**

**PETROLEUM RETENTION LICENCES  
PRLs 1, 2, 13 and 32**


**PETROLEUM PRODUCTION LICENCES  
PPLs 62, 168, 202, 204, 205, 210, 212, 220, 224, 239, 245, 246,  
247, 248, 249 and 250**

**PIPELINE LICENCE  
PL 19**

**GAS STORAGE RETENTION LICENCE  
GSRL 27**

**SPECIAL FACILITIES LICENCE  
SFLs 3, 4 and 8**

1. Notation of receipt of additional security in the form of an ANZ Bank Guarantee dated 13 December 2013 is hereby entered on the public register.
2. Security is held to cover any single event occurring in any licence operated by Adelaide Energy Limited or Beach Energy Limited in South Australia.



**BARRY A. GOLDSTEIN  
Executive Director  
Energy Resources Division  
Department for Manufacturing, Innovation, Trade, Resources and Energy  
Delegate of the Minister for Mineral Resources and Energy**

Date: 10 January 2014

File:	27/2/169	27/2/172	27/2/173	27/2/187
	27/2/309	27/2/315	27/2/337	27/2/439
	28/1/159	28/1/353	28/1/360	28/1/375
	28/1/382	28/1/394	28/1/419	28/1/426
	28/1/446	F2009/14	F2009/16	F2010/730
	F2011/278	F2011/602	F2013/41	F2013/141
	F2013/155	F2013/277	F2013/672	F2013/676
	F2013/2207	F2013/1842	F2013/1843	F2013/1844

**Petroleum and Geothermal Energy Act 2000**  
**S.115**

**MEMORANDUM**

**PETROLEUM EXPLORATION LICENCES**  
**PELs 91, 94, 95, 107, 186, 494, and 495**

**PETROLEUM RETENTION LICENCES**  
**PRLs 1, 2, 13 and 32**


**PETROLEUM PRODUCTION LICENCES**  
**PPLs 62, 168, 202, 204, 205, 210, 212, 220, 224, 239 and 245**

**PIPELINE LICENCE**  
**PL 19**

**GAS STORAGE RETENTION LICENCE**  
**GSRL 27**

**SPECIAL FACILITIES LICENCE**  
**SFLs 3 and 4**

1. Notation of receipt of additional security in the form of a Bank Guarantee dated 11 November 2013 is hereby entered on the public register.
2. Security is held to cover any single event occurring in any licence operated by Adelaide Energy Limited or Beach Energy Limited in South Australia.



**BARRY A. GOLDSTEIN**  
**Executive Director**  
**Energy Resources Division**  
**Department for Manufacturing, Innovation, Trade, Resources and Energy**  
**Delegate of the Minister for Mineral Resources and Energy**

Date: 21 November 2013

File:	27/2/169	27/2/172	27/2/173	27/2/187
	27/2/309	27/2/315	27/2/337	27/2/439
	28/1/159	28/1/353	28/1/360	28/1/375
	28/1/382	28/1/394	28/1/419	28/1/426
	28/1/446	F2009/14	F2009/16	F2010/730
	F2011/278	F2011/602	F2013/41	F2013/141
	F2013/155	F2013/277		

**Petroleum and Geothermal Energy Act 2000  
S.115**

**MEMORANDUM**

**PETROLEUM EXPLORATION LICENCES  
PELs 91, 92, 94, 95, 107, 186, 494, and 495**

**PETROLEUM RETENTION LICENCES  
PRLs 1, 2, 13 and 32**

**PETROLEUM PRODUCTION LICENCES  
PPLs 62, 168, 202, 204, 205, 210, 212, 220, 224, 239 and 245**

**PIPELINE LICENCE  
PL 19**

**GAS STORAGE RETENTION LICENCE  
GSRL 27**

**SPECIAL FACILITIES LICENCE  
SFL 3**

1. Notation of receipt of additional security in the form of a Bank Guarantee dated 23 October 2013 is hereby entered on the public register.
2. Security is held to cover any single event occurring in any licence operated by Adelaide Energy Limited or Beach Energy Limited in South Australia.



**BARRY A. GOLDSTEIN  
Executive Director  
Energy Resources Division  
Department for Manufacturing, Innovation, Trade, Resources and Energy  
Delegate of the Minister for Mineral Resources and Energy**

Date: 30 October 2013

File:	27/2/169	27/2/170	27/2/172	27/2/173
	27/2/187	27/2/309	27/2/315	27/2/337
	27/2/439	28/1/159	28/1/353	28/1/360
	28/1/375	28/1/382	28/1/394	28/1/419
	28/1/426	28/1/446	F2009/14	F2009/16
	F2010/730	F2011/278	F2011/602	F2013/41
	F2013/155	F2013/277		

**Petroleum and Geothermal Energy Act 2000  
S.115**

**MEMORANDUM**

**PETROLEUM EXPLORATION LICENCES  
PELs 91, 92, 94, 95, 107, 186, 494, and 495**

**PETROLEUM RETENTION LICENCES  
PRLs 1, 2, 13 and 32**

**PETROLEUM PRODUCTION LICENCES  
PPLs 62, 168, 202, 204, 205, 210, 212, 220, 224 and 239**

**PIPELINE LICENCE  
PL 19**

**GAS STORAGE RETENTION LICENCE  
GSRL 27**

**SPECIAL FACILITIES LICENCE  
SFL 3**

1. Notation of receipt of security in the form of a Bank Guarantee dated 6 June 2013 is hereby entered on the public register.
2. Security is held to cover any single event occurring in any licence operated by Adelaide Energy Limited or Beach Energy Limited in South Australia.



**BARRY A. GOLDSTEIN  
Executive Director  
Energy Resources Division  
Department for Manufacturing, Innovation, Trade, Resources and Energy  
Delegate of the Minister for Mineral Resources and Energy**

Date: 28 October 2013

File:	27/2/169	27/2/170	27/2/172	27/2/173
	27/2/187	27/2/309	27/2/315	27/2/337
	27/2/439	28/1/159	28/1/353	28/1/360
	28/1/375	28/1/382	28/1/394	28/1/419
	28/1/426	28/1/446	F2009/14	F2009/16
	F2010/730	F2011/278	F2011/602	F2013/41
	F2013/155			

***Petroleum and Geothermal Energy Act 2000***  
**S.115**

**MEMORANDUM**

**PETROLEUM EXPLORATION LICENCES**  
**PELs 105, 255, 494 and 496**

**PIPELINE LICENCE**  
**PL 19**

**PETROLEUM PRODUCTION LICENCES**  
**PPLs 62, 168 and 202**

**PETROLEUM RETENTION LICENCES**  
**PRLs 1, 2 and 13**

**GAS STORAGE RETENTION LICENCE**  
**GSRL 27**

1. Notation of change of company name –

From: Adelaide Energy Limited  
To: Adelaide Energy Pty Ltd

is hereby entered on the public register.



**ELINOR ALEXANDER**  
**A/Executive Director**  
**Energy Resources Division**  
**Department for Manufacturing, Innovation, Trade, Resources and Energy**  
**Delegate of the Minister for Mineral Resources and Energy**

Date: 18 September 2012

File: Various



ASIC

Australian Securities & Investments Commission

Australian Company

ADELAIDE ENERGY PTY LTD

ACN 116 256 823

Extracted from ASIC's database at AEST 16:06:35 on 21/09/2012

### Company Summary

Name: ADELAIDE ENERGY PTY LTD

ACN: 116 256 823

ABN: 43 116 256 823

Registration Date: 15/09/2005

Next Review Date: 21/12/2012

Former Name(s): ADELAIDE ENERGY LIMITED, ADELAIDE ENERGY  
PTY LTD

Status: Registered

Company Type: Australian Proprietary Company, Limited By Shares

Locality of Registered Office: Glenside SA 5065

Regulator: Australian Securities & Investments Commission

Further information relating to this organisation may be purchased from ASIC.

**Petroleum and Geothermal Energy Act 2000**

**S.115**

**MEMORANDUM**

**PETROLEUM EXPLORATION LICENCES**

**PELs 91, 92, 94, 95, 105, 107, 186, 218, 255, 494 and 496**

**PETROLEUM RETENTION LICENCES**

**PRLs 1, 2 and 13**

**PETROLEUM PRODUCTION LICENCES**

**PPLs 62, 168, 202, 204, 205, 210, 212, 220, 224 and 239**

**PIPELINE LICENCE**

**PL 19**

**GAS STORAGE RETENTION LICENCE**

**GSRL 27**

1. Notation of receipt of security in the form of a Bank Guarantee dated 15 March 2012 is hereby entered on the public register.
2. Security is held to cover any single event occurring in any licence operated by Adelaide Energy Limited or Beach Energy Limited in South Australia.



**BARRY A. GOLDSTEIN**

**Executive Director**

**Energy Resources Division**

**Department for Manufacturing, Innovation, Trade, Resources and Energy**

**Delegate of the Minister for Mineral Resources and Energy**

Date: 23 March 2012

File:	27/2/169	27/2/170	27/2/172	27/2/173
	27/2/185	27/2/187	27/2/309	27/2/315
	27/2/337	27/2/375	27/2/418	27/2/439
	28/1/159	28/1/353	28/1/360	28/1/375
	28/1/382	28/1/394	28/1/419	28/1/426
	28/1/446	F2009/14	F2009/16	F2010/730
	F2011/278	F2011/602		

**Petroleum and Geothermal Energy Act 2000**  
**S.115**

**MEMORANDUM**

**PETROLEUM EXPLORATION LICENCES**  
**PELs 105, 255, 494 and 496**

**PETROLEUM RETENTION LICENCES**  
**PRL 13**

**GAS STORAGE RETENTION LICENCE**  
**GSRL 27**

**PIPELINE LICENCE**  
**PL 19**

1. Notation of discharge of security in the form of Bank Guarantees dated 25 November 2009 and 14 April 2011 is hereby entered on the public register.



**BARRY A. GOLDSTEIN**  
**Executive Director**  
**Energy Resources Division**  
**Department for Manufacturing, Innovation, Trade, Resources and Energy**  
**Delegate of the Minister for Mineral Resources and Energy**

Date: 23 March 2012

File:	27/2/185	27/2/309	27/2/337
	27/2/418	27/2/439	28/1/159
	28/1/353	28/1/446	F2009/14
	F2009/16	F2010/730	F2011/602

***Petroleum and Geothermal Energy Act 2000***  
**S.115**

**MEMORANDUM**

**PETROLEUM EXPLORATION LICENCES**  
**PELs 105, 255, 494 and 496**

**PETROLEUM PIPELINE LICENCE**  
**PL 19**

**GAS STORAGE RETENTION LICENCE**  
**GSRL 27**

**PETROLEUM RETENTION LICENCE**  
**PRL 13**

1. Notation of revision of security arrangements is hereby entered on the public register



**BARRY A. GOLDSTEIN**  
**Executive Director Petroleum and Geothermal**  
**Minerals and Energy Resources**  
**Primary Industries and Resources SA**  
**Delegate of the Minister for Mineral Resources**  
**Development**

Date: 6 May 2011

Ref: 27/2/185      F2009/14  
27/2/418      F2009/16  
27/2/439      F2010/730  
27/2/446

## PETROLEUM AND GEOTHERMAL ENERGY ACT 2000

*Grant of Gas Storage Retention Licence—GSRL 27*

PURSUANT to section 92 (1) of the Petroleum and Geothermal Energy Act 2000, notice is hereby given that the undermentioned Gas Storage Retention Licence has been granted under the provisions of the Petroleum and Geothermal Energy Act 2000, pursuant to delegated powers dated 1 October 2009.

No. of Licence	Licensee	Location	Expiry
GSRL 27	Adelaide Energy Limited	Otway Basin	14 September 2015

All that part of the State of South Australia, bounded as follows:

*Area 1*

Commencing at a point being the intersection of latitude 37°25'15"S AGD66 and longitude 140°45'10"E AGD66, thence east to longitude 140°45'50"E AGD66, south to latitude 37°25'20"S AGD66, east to longitude 140°46'20"E AGD66, south to latitude 37°25'25"S AGD66, east to longitude 140°46'25"E AGD66, south to latitude 37°25'30"S AGD66, east to longitude 140°47'45"E AGD66, south to latitude 37°25'40"S AGD66, east to longitude 140°48'05"E AGD66, south to latitude 37°26'25"S AGD66, east to longitude 140°48'15"E AGD66, north to latitude 37°26'20"S AGD66, east to longitude 140°48'35"E AGD66, south to latitude 37°26'25"S AGD66, east to longitude 140°49'00"E AGD66, north to latitude 37°25'55"S AGD66, east to longitude 140°49'05"E AGD66, north to latitude 37°25'50"S AGD66, east to longitude 140°49'10"E AGD66, north to latitude 37°25'45"S AGD66, east to longitude 140°49'25"E AGD66, south to latitude 37°25'50"S AGD66, east to longitude 140°49'30"E AGD66, south to latitude 37°25'45"S GDA94, east to longitude 140°49'45"E GDA94, south to latitude 37°25'55"S AGD66, east to longitude 140°49'45"E AGD66, south to latitude 37°26'00"S AGD66, east to longitude 140°49'50"E AGD66, south to latitude 37°26'05"S AGD66, east to longitude 140°49'55"E AGD66, south to latitude 37°26'10"S AGD66, east to longitude 140°50'05"E AGD66, south to latitude 37°26'15"S AGD66, east to longitude 140°50'10"E AGD66, south to latitude 37°26'20"S AGD66, east to longitude 140°50'25"E AGD66, south to latitude 37°26'25"S AGD66, east to longitude 140°50'35"E AGD66, south to latitude 37°26'30"S AGD66, east to longitude 140°50'45"E AGD66, south to latitude 37°26'35"S AGD66, east to longitude 140°50'55"E AGD66, south to latitude 37°26'40"S AGD66, east to longitude 140°51'05"E AGD66, south to latitude 37°26'35"S GDA94, east to longitude 140°51'35"E GDA94, south to latitude 37°26'40"S GDA94, east to longitude 140°51'45"E GDA94, south to latitude 37°26'45"S GDA94, east to longitude 140°52'00"E GDA94, south to latitude 37°26'50"S GDA94, east to longitude 140°52'05"E GDA94, south to latitude 37°27'00"S GDA94, west to longitude 140°51'50"E AGD66, south to latitude 37°27'10"S AGD66, east to longitude 140°51'55"E AGD66, south to latitude 37°27'15"S GDA94, east to longitude 140°52'25"E GDA94, south to latitude 37°27'20"S GDA94, east to longitude 140°52'35"E GDA94, south to latitude 37°27'25"S GDA94, east to longitude 140°52'40"E GDA94, south to latitude 37°27'30"S GDA94, east to longitude 140°52'50"E GDA94, south to latitude 37°27'35"S GDA94, east to longitude 140°53'00"E GDA94, south to latitude 37°27'50"S GDA94, west to longitude 140°52'20"E GDA94, north to latitude 37°27'45"S GDA94, west to longitude 140°52'00"E GDA94, north to latitude 37°27'40"S GDA94, west to longitude 140°51'55"E GDA94, north to latitude 37°27'35"S GDA94, west to longitude 140°51'35"E GDA94, north to latitude 37°27'35"S AGD66, west to longitude 140°50'35"E AGD66, north to latitude 37°27'25"S AGD66, west to longitude 140°50'20"E AGD66, north to latitude 37°27'20"S AGD66, west to longitude 140°50'00"E AGD66, north to latitude 37°27'15"S AGD66, west to longitude 140°49'40"E AGD66, south to latitude 37°27'20"S AGD66, west to longitude 140°49'35"E AGD66, south to latitude 37°27'30"S AGD66, west to longitude 140°49'20"E AGD66, north to latitude 37°27'25"S AGD66, west to longitude 140°48'45"E AGD66, north to latitude 37°27'20"S AGD66, west to longitude 140°48'05"E AGD66, south to latitude 37°27'25"S AGD66, west to longitude 140°47'55"E AGD66, south to latitude 37°27'30"S AGD66, west to longitude 140°47'50"E AGD66, south to latitude 37°27'35"S AGD66, west to longitude 140°47'15"E AGD66, south to latitude 37°27'40"S AGD66, east to longitude 140°47'25"E AGD66, south to latitude 37°27'45"S AGD66, east to longitude 140°49'05"E AGD66, south to latitude 37°27'50"S AGD66, east to longitude 140°49'25"E AGD66, south to latitude 37°27'55"S AGD66, east to longitude 140°49'45"E AGD66, south to latitude 37°28'00"S AGD66, east to longitude 140°50'00"E AGD66, south to latitude 37°28'05"S AGD66, east to longitude 140°50'10"E AGD66, south to latitude 37°28'10"S AGD66, east to longitude 140°50'20"E AGD66, south to latitude 37°28'15"S AGD66, east to longitude 140°50'40"E AGD66, south to latitude 37°28'40"S AGD66, west to longitude 140°50'20"E AGD66, north to latitude 37°28'30"S AGD66, west to longitude 140°50'05"E AGD66, north to latitude 37°28'25"S AGD66, west to longitude 140°49'50"E AGD66, north to latitude 37°28'20"S AGD66, west to longitude 140°49'35"E AGD66, north to latitude 37°28'15"S AGD66, west to longitude 140°49'25"E AGD66, north to latitude 37°28'10"S AGD66, west to longitude 140°49'15"E AGD66, north to latitude 37°28'05"S AGD66, west to longitude 140°48'55"E AGD66, south to latitude 37°28'15"S AGD66, west to longitude 140°48'55"E GDA94, south to latitude 37°28'15"S GDA94, west to longitude 140°48'35"E GDA94, south to latitude 37°28'20"S GDA94, west to longitude 140°48'20"E GDA94, north to latitude 37°28'15"S AGD66, west to longitude 140°48'05"E AGD66, south to latitude 37°28'20"S AGD66, west to longitude 140°47'50"E AGD66, south to latitude 37°28'25"S AGD66, west to longitude 140°47'15"E AGD66, north to latitude 37°28'20"S AGD66, north to latitude 37°28'10"E AGD66, west to longitude 140°46'40"E AGD66, north to latitude 37°28'10"S AGD66, west to longitude 140°46'30"E GDA94, south to latitude 37°28'10"S GDA94, west to longitude 140°46'10"E GDA94, north to latitude 37°28'05"S AGD66, west to longitude 140°46'00"E AGD66, south to latitude 37°28'10"S AGD66, west to longitude 140°45'55"E AGD66, south to latitude 37°28'14"S AGD66, west to longitude 140°45'45"E AGD66, north to latitude 37°28'10"S AGD66, west to longitude 140°45'35"E AGD66, north to latitude 37°27'50"S AGD66, west to longitude 140°45'10"E AGD66, south to latitude 37°27'55"S AGD66, west to longitude 140°45'05"E AGD66, south to latitude 37°28'00"S AGD66, west to longitude 140°44'50"E AGD66, north to latitude 37°27'35"S AGD66, west to longitude 140°44'45"E AGD66, north to latitude 37°27'20"S AGD66, east to longitude 140°44'50"E AGD66, north to latitude 37°27'05"S AGD66, west to longitude 140°44'40"E AGD66, north to latitude 37°27'00"S AGD66, west to longitude 140°44'30"E AGD66, north to latitude 37°26'50"S AGD66, west to longitude 140°44'25"E AGD66, north to latitude 37°26'35"S AGD66, east to longitude 140°45'30"E AGD66, north to latitude 37°26'30"S AGD66, west to longitude 140°45'25"E AGD66, north to latitude 37°26'20"S AGD66, east to longitude 140°45'55"E AGD66, north to latitude 37°26'15"S AGD66, west to longitude 140°45'50"E AGD66, north to latitude 37°26'10"S AGD66, west to longitude 140°45'40"E AGD66, north to latitude 37°26'05"S AGD66, west to longitude 140°45'20"E AGD66, north to latitude 37°26'00"S AGD66, west to longitude 140°44'45"E AGD66, north to latitude 37°25'55"S AGD66, west to longitude 140°44'25"E AGD66, north to latitude 37°25'20"S AGD66, east to longitude 140°45'10"E AGD66 and north to the point of commencement.

*Area 2*

Commencing at a point being the intersection of latitude 37°24'09"S GDA94 and longitude 140°51'55"E GDA94, thence east to longitude 140°52'20"E GDA94, south to latitude 37°24'14"S GDA94, east to longitude 140°53'05"E GDA94, south to latitude 37°24'19"S GDA94, east to longitude 140°53'10"E GDA94, south to latitude 37°24'24"S GDA94, east to longitude 140°53'25"E GDA94, south to latitude 37°24'29"S GDA94, east to longitude 140°53'35"E GDA94, south to latitude 37°24'34"S GDA94, east to longitude 140°53'40"E GDA94, south to latitude 37°24'49"S GDA94, west to longitude 140°53'35"E GDA94, south to latitude 37°25'09"S GDA94, west to longitude 140°52'45"E GDA94, north to latitude 37°25'04"S GDA94, west to longitude 140°52'40"E GDA94, north to latitude 37°24'59"S GDA94, west to longitude 140°52'15"E GDA94, north to latitude 37°24'54"S GDA94, west to longitude 140°52'00"E GDA94, north to latitude 37°24'49"S GDA94, west to longitude 140°51'55"E GDA94, north to latitude 37°24'44"S GDA94, west to longitude 140°51'50"E GDA94, north to latitude 37°24'14"S GDA94, east to longitude 140°51'55"E GDA94 and north to the point of commencement..

*Area 3*

Commencing at a point being the intersection of latitude 37°25'45"S GDA94 and longitude 140°41'25"E GDA94, thence east to longitude 140°41'40"E GDA94, south to latitude 37°25'50"S GDA94, east to longitude 140°42'05"E GDA94, north to latitude 37°25'45"S GDA94, east to longitude 140°42'25"E GDA94, south to latitude 37°25'50"S GDA94, east to longitude 140°42'40"E GDA94, south to latitude 37°25'55"S GDA94, east to longitude 140°43'00"E GDA94, south to latitude 37°26'05"S GDA94, west to longitude 140°42'45"E GDA94, south to latitude 37°26'10"S GDA94, west to longitude 140°42'00"E GDA94, south to latitude 37°26'15"S GDA94, west to longitude 140°41'15"E GDA94, north to latitude 37°26'00"S GDA94, east to longitude 140°41'25"E GDA94 and north to the point of commencement.

Area: 45 km<sup>2</sup> approximately.

Dated 15 September 2010.

BARRY A. GOLDSTEIN, Director Petroleum and Geothermal,  
Minerals and Energy Resources,  
Primary Industries and Resources SA,  
Delegate of the Minister for Mineral Resources Development

---

---


**Petroleum and Geothermal Energy Act 2000**  
**S.115**

**MEMORANDUM**

**GAS STORAGE RETENTION LICENCE**  
**GSRL 27**

1. This Licence granted to Adelaide Energy Limited on 15 September 2010 is hereby entered on the public register.
2. Interests in the licence are:-

Adelaide Energy Limited	100%
-------------------------	------
3. Notation of receipt of security is hereby entered on the public register.



**BARRY A. GOLDSTEIN**  
**Director Petroleum and Geothermal**  
**Minerals and Energy Resources**  
**Primary Industries and Resources SA**  
**Delegate of the Minister for Mineral Resources**  
**Development**

Date: 15 September 2010

File: 2010/000730

# ***Petroleum and Geothermal Energy Act 2000***

## **GAS STORAGE RETENTION LICENCE GSRL 27**

I, BARRY ALAN GOLDSTEIN, Director Petroleum and Geothermal, Minerals and Energy Resources, Primary Industries and Resources, in the State of South Australia pursuant to the provisions of the *Petroleum and Geothermal Energy Act 2000* and all other enabling powers, for and on behalf of Paul Holloway, Minister for Mineral Resources Development (Minister), pursuant to delegation dated 1 October 2009, HEREBY GRANT to:

**Adelaide Energy Limited ACN 116 256 823**

(hereinafter referred to as the Licensee) a Retention Licence in relation to a natural reservoir for the storage of petroleum or another regulated substance in respect of the area set out below, to have effect for a term of five years commencing from *15 September 2010* and to expire on *14 September 2015* and carrying the right of renewal subject to the provisions of the *Petroleum and Geothermal Energy Act 2000*.

### **DESCRIPTION OF AREA**

*15/9/10 BA*


The land comprised in this licence is that part of the State of South Australia described in the Schedule hereto.

### **CONDITIONS**

1. During the term of the licence, the Licensee is authorised to carry out in the licence area -
  - (a) operations –
    - (i) to establish the nature and extent of a discovery of a natural reservoir; and
    - (ii) to test the natural reservoir for the storage of petroleum or another regulated substance; and
    - (iii) to establish the commercial feasibility of gas storage and appropriate gas storage techniques; and
    - (iv) other regulated activities specified in the licence.
2. During the term of the licence, the Licensee shall carry out or cause to be carried out a technical assessment of the gas storage potential of the natural reservoir.
3. During the term of the licence, the Licensee shall carry out or cause to be carried out a front-end engineering and design (FEED) study to address the infrastructure requirements for storing a regulated substance in a natural reservoir, and the assessment of the fitness for purpose of existing facilities.
4. The Licensee shall during periods determined by the Minister, lodge and maintain with the Minister, for the satisfaction of obligations arising under the Act or this licence, a security of \$50,000 (fifty thousand dollars) or such greater sum as specified by the Minister from time to time ("the Security").
  - 4.1 The Security shall be lodged in the form of either;
    - (a) cash; or
    - (b) an unconditional, irrevocable bank guarantee or letter of credit in a form, and from a financial institution, approved by the Minister,

- 4.2 Interest will not be payable by the Minister to the Licensee on any cash Security.
- 4.3 All charges incurred by the Licensee in obtaining and maintaining the Security shall be met by the Licensee.
- 4.4 If upon expiry, this Licence is not renewed and the Minister is satisfied that there are no further obligations under this Licence or the Act, the Minister will return the Security to the Licensee.
4. The Licensee must:
- (a) maintain in force during the term of this licence public liability insurance to cover regulated activities under this licence (including sudden and accidental pollution) in the name of the Licensee for a sum not less than twenty million dollars (\$20,000,000.00) or such greater sum as specified by the Minister, and make such amendments to the terms and conditions of the insurance as the Minister may from time to time require;
  - (b) maintain in force during the drilling of any well or operation in any well, control of well insurance in the name of the Licensee for a sum not less than ten million dollars (\$10,000,000.00) or such greater sum as specified by the Minister, and make such amendments to the terms and conditions of the insurance as the Minister may from time to time require; and
  - (c) upon request by the Minister, provide the Minister with a cover note or certificate of currency of each insurance policy referred to in paragraphs (a) and (b).
5. The Minister in specifying the levels of insurance accepts no liability for the completeness of their listing, the adequacy of the sum insured, the limit of liability, the scoped coverage, the conditions or exclusions of these insurances in respect to how they may or may not respond to any loss, damage or liability.
6. The Licensee will ensure, when preparing an Environmental Impact Report under Part 12 of the *Petroleum and Geothermal Energy Act 2000*, that the report also includes an assessment of the potential economic consequences for other licensees under the *Petroleum and Geothermal Energy Act 2000* or *Mining Act 1971* and owners of land, arising out of proposed regulated activities to be carried out in the licence area.
7. A contract or agreement entered into by the licensee to transfer or accept liability for any well or facility constructed for the purpose of undertaking a regulated activity under the *Petroleum Act 1940* or *Petroleum and Geothermal Energy Act 2000* cannot transfer, limit or exclude liability under the *Petroleum and Geothermal Energy Act 2000* unless written consent of the Minister is obtained.


Date: 15 September .....2010



.....  
**BARRY A. GOLDSTEIN**  
**Director Petroleum and Geothermal**  
**Minerals and Energy Resources**  
**Primary Industries and Resources SA**  
**Delegate of the Minister for Mineral Resources**  
**Development**

Signed by the said LICENSEE

Date: 10/Sept/2010

  
.....  
Authorised Representative

CARL WILLIAM DORSETT  
.....  
Name

MANAGING DIRECTOR  
.....  
Position

ADELAIDE ENERGY LIMITED  
.....  
Company

# GAS STORAGE RETENTION LICENCE

## GSRL 27

### DESCRIPTION OF AREA

All that part of the State of South Australia, bounded as follows:-

#### AREA 1

Commencing at a point being the intersection of latitude 37°25'15"S AGD66 and longitude 140°45'10"E AGD66,  
thence east to longitude 140°45'50"E AGD66,  
south to latitude 37°25'20"S AGD66, east to longitude 140°46'20"E AGD66,  
south to latitude 37°25'25"S AGD66, east to longitude 140°46'25"E AGD66,  
south to latitude 37°25'30"S AGD66, east to longitude 140°47'45"E AGD66,  
south to latitude 37°25'40"S AGD66, east to longitude 140°48'05"E AGD66,  
south to latitude 37°26'25"S AGD66, east to longitude 140°48'15"E AGD66,  
north to latitude 37°26'20"S AGD66, east to longitude 140°48'35"E AGD66,  
south to latitude 37°26'25"S AGD66, east to longitude 140°49'00"E AGD66,  
north to latitude 37°25'55"S AGD66, east to longitude 140°49'05"E AGD66,  
north to latitude 37°25'50"S AGD66, east to longitude 140°49'10"E AGD66,  
north to latitude 37°25'45"S AGD66, east to longitude 140°49'25"E AGD66,  
south to latitude 37°25'50"S AGD66, east to longitude 140°49'30"E AGD66,  
south to latitude 37°25'45"S GDA94, east to longitude 140°49'45"E GDA94,  
south to latitude 37°25'55"S AGD66, east to longitude 140°49'45"E AGD66,  
south to latitude 37°26'00"S AGD66, east to longitude 140°49'50"E AGD66,  
south to latitude 37°26'05"S AGD66, east to longitude 140°49'55"E AGD66,  
south to latitude 37°26'10"S AGD66, east to longitude 140°50'05"E AGD66,  
south to latitude 37°26'15"S AGD66, east to longitude 140°50'10"E AGD66,  
south to latitude 37°26'20"S AGD66, east to longitude 140°50'25"E AGD66,  
south to latitude 37°26'25"S AGD66, east to longitude 140°50'35"E AGD66,  
south to latitude 37°26'30"S AGD66, east to longitude 140°50'45"E AGD66,  
south to latitude 37°26'35"S AGD66, east to longitude 140°50'55"E AGD66,  
south to latitude 37°26'40"S AGD66, east to longitude 140°51'05"E AGD66,  
south to latitude 37°26'35"S GDA94, east to longitude 140°51'35"E GDA94,  
south to latitude 37°26'40"S GDA94, east to longitude 140°51'45"E GDA94,  
south to latitude 37°26'45"S GDA94, east to longitude 140°52'00"E GDA94,  
south to latitude 37°26'50"S GDA94, east to longitude 140°52'05"E GDA94,  
south to latitude 37°27'00"S GDA94, west to longitude 140°51'50"E AGD66,  
south to latitude 37°27'10"S AGD66, east to longitude 140°51'55"E AGD66,  
south to latitude 37°27'15"S GDA94, east to longitude 140°52'25"E GDA94,  
south to latitude 37°27'20"S GDA94, east to longitude 140°52'35"E GDA94,  
south to latitude 37°27'25"S GDA94, east to longitude 140°52'40"E GDA94,  
south to latitude 37°27'30"S GDA94, east to longitude 140°52'50"E GDA94,  
south to latitude 37°27'35"S GDA94, east to longitude 140°53'00"E GDA94,  
south to latitude 37°27'50"S GDA94, west to longitude 140°52'20"E GDA94,  
north to latitude 37°27'45"S GDA94, west to longitude 140°52'00"E GDA94,  
north to latitude 37°27'40"S GDA94, west to longitude 140°51'55"E GDA94,  
north to latitude 37°27'35"S GDA94, west to longitude 140°51'35"E GDA94,  
north to latitude 37°27'35"S AGD66, west to longitude 140°50'35"E AGD66,  
north to latitude 37°27'25"S AGD66, west to longitude 140°50'20"E AGD66,  
north to latitude 37°27'20"S AGD66, west to longitude 140°50'00"E AGD66,  
north to latitude 37°27'15"S AGD66, west to longitude 140°49'40"E AGD66,  
south to latitude 37°27'20"S AGD66, west to longitude 140°49'35"E AGD66,

south to latitude 37°27'30"S AGD66, west to longitude 140°49'20"E AGD66,  
north to latitude 37°27'25"S AGD66, west to longitude 140°48'45"E AGD66,  
north to latitude 37°27'20"S AGD66, west to longitude 140°48'05"E AGD66,  
south to latitude 37°27'25"S AGD66, west to longitude 140°47'55"E AGD66,  
south to latitude 37°27'30"S AGD66, west to longitude 140°47'50"E AGD66,  
south to latitude 37°27'35"S AGD66, west to longitude 140°47'15"E AGD66,  
south to latitude 37°27'40"S AGD66, east to longitude 140°47'25"E AGD66,  
south to latitude 37°27'45"S AGD66, east to longitude 140°49'05"E AGD66,  
south to latitude 37°27'50"S AGD66, east to longitude 140°49'25"E AGD66,  
south to latitude 37°27'55"S AGD66, east to longitude 140°49'45"E AGD66,  
south to latitude 37°28'00"S AGD66, east to longitude 140°50'00"E AGD66,  
south to latitude 37°28'05"S AGD66, east to longitude 140°50'10"E AGD66,  
south to latitude 37°28'10"S AGD66, east to longitude 140°50'20"E AGD66,  
south to latitude 37°28'15"S AGD66, east to longitude 140°50'40"E AGD66,  
south to latitude 37°28'40"S AGD66, west to longitude 140°50'20"E AGD66,  
north to latitude 37°28'30"S AGD66, west to longitude 140°50'05"E AGD66,  
north to latitude 37°28'25"S AGD66, west to longitude 140°49'50"E AGD66,  
north to latitude 37°28'20"S AGD66, west to longitude 140°49'35"E AGD66,  
north to latitude 37°28'15"S AGD66, west to longitude 140°49'25"E AGD66,  
north to latitude 37°28'10"S AGD66, west to longitude 140°49'15"E AGD66,  
north to latitude 37°28'05"S AGD66, west to longitude 140°48'55"E AGD66,  
south to latitude 37°28'15"S AGD66, west to longitude 140°48'55"E GDA94,  
south to latitude 37°28'15"S GDA94, west to longitude 140°48'35"E GDA94,  
south to latitude 37°28'20"S GDA94, west to longitude 140°48'20"E GDA94,  
north to latitude 37°28'15"S AGD66, west to longitude 140°48'05"E AGD66,  
south to latitude 37°28'20"S AGD66, west to longitude 140°47'50"E AGD66,  
south to latitude 37°28'25"S AGD66, west to longitude 140°47'15"E AGD66,  
north to latitude 37°28'20"S AGD66, west to longitude 140°47'10"E AGD66,  
north to latitude 37°28'15"S AGD66, west to longitude 140°46'40"E AGD66,  
north to latitude 37°28'10"S AGD66, west to longitude 140°46'30"E GDA94,  
south to latitude 37°28'10"S GDA94, west to longitude 140°46'10"E GDA94,  
north to latitude 37°28'05"S AGD66, west to longitude 140°46'00"E AGD66,  
south to latitude 37°28'10"S AGD66, west to longitude 140°45'55"E AGD66,  
south to latitude 37°28'14"S AGD66, west to longitude 140°45'45"E AGD66,  
north to latitude 37°28'10"S AGD66, west to longitude 140°45'35"E AGD66,  
north to latitude 37°27'50"S AGD66, west to longitude 140°45'10"E AGD66,  
south to latitude 37°27'55"S AGD66, west to longitude 140°45'05"E AGD66,  
south to latitude 37°28'00"S AGD66, west to longitude 140°44'50"E AGD66,  
north to latitude 37°27'35"S AGD66, west to longitude 140°44'45"E AGD66,  
north to latitude 37°27'20"S AGD66, east to longitude 140°44'50"E AGD66,  
north to latitude 37°27'05"S AGD66, west to longitude 140°44'40"E AGD66,  
north to latitude 37°27'00"S AGD66, west to longitude 140°44'30"E AGD66,  
north to latitude 37°26'50"S AGD66, west to longitude 140°44'25"E AGD66,  
north to latitude 37°26'35"S AGD66, east to longitude 140°45'30"E AGD66,  
north to latitude 37°26'30"S AGD66, west to longitude 140°45'25"E AGD66,  
north to latitude 37°26'20"S AGD66, east to longitude 140°45'55"E AGD66,  
north to latitude 37°26'15"S AGD66, west to longitude 140°45'50"E AGD66,  
north to latitude 37°26'10"S AGD66, west to longitude 140°45'40"E AGD66,  
north to latitude 37°26'05"S AGD66, west to longitude 140°45'20"E AGD66,  
north to latitude 37°26'00"S AGD66, west to longitude 140°44'45"E AGD66,  
north to latitude 37°25'55"S AGD66, west to longitude 140°44'25"E AGD66,  
north to latitude 37°25'20"S AGD66, east to longitude 140°45'10"E AGD66,  
and north to the point of commencement.

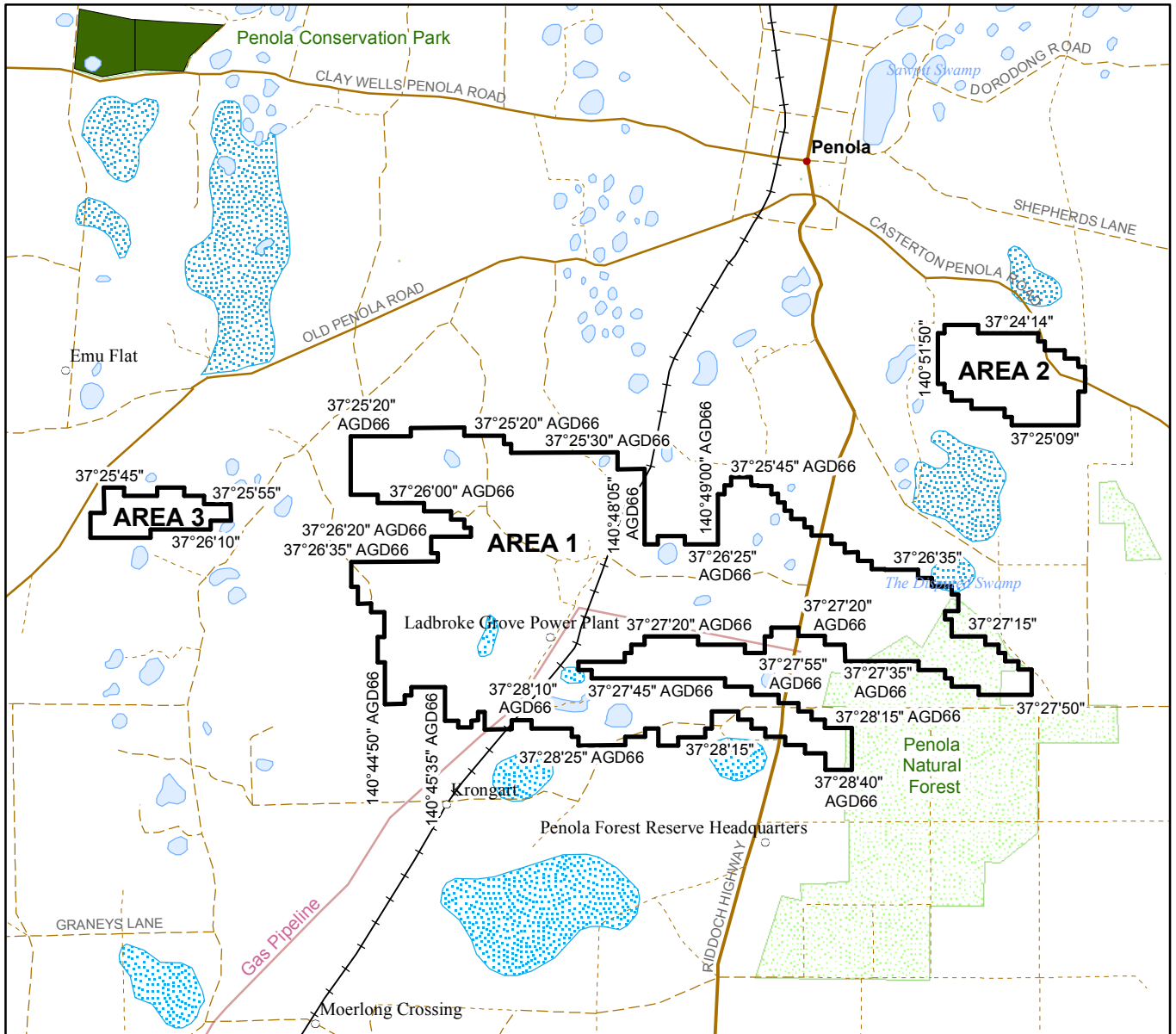
## AREA 2

Commencing at a point being the intersection of latitude 37°24'09"S GDA94 and longitude 140°51'55"E GDA94,  
thence east to longitude 140°52'20"E GDA94,  
south to latitude 37°24'14"S GDA94, east to longitude 140°53'05"E GDA94,  
south to latitude 37°24'19"S GDA94, east to longitude 140°53'10"E GDA94,  
south to latitude 37°24'24"S GDA94, east to longitude 140°53'25"E GDA94,  
south to latitude 37°24'29"S GDA94, east to longitude 140°53'35"E GDA94,  
south to latitude 37°24'34"S GDA94, east to longitude 140°53'40"E GDA94,  
south to latitude 37°24'49"S GDA94, west to longitude 140°53'35"E GDA94,  
south to latitude 37°25'09"S GDA94, west to longitude 140°52'45"E GDA94,  
north to latitude 37°25'04"S GDA94, west to longitude 140°52'40"E GDA94,  
north to latitude 37°24'59"S GDA94, west to longitude 140°52'15"E GDA94,  
north to latitude 37°24'54"S GDA94, west to longitude 140°52'00"E GDA94,  
north to latitude 37°24'49"S GDA94, west to longitude 140°51'55"E GDA94,  
north to latitude 37°24'44"S GDA94, west to longitude 140°51'50"E GDA94,  
north to latitude 37°24'14"S GDA94, east to longitude 140°51'55"E GDA94,  
and north to the point of commencement.

### AREA 3

Commencing at a point being the intersection of latitude 37°25'45"S GDA94 and longitude 140°41'25"E GDA94,  
thence east to longitude 140°41'40"E GDA94,  
south to latitude 37°25'50"S GDA94, east to longitude 140°42'05"E GDA94,  
north to latitude 37°25'45"S GDA94, east to longitude 140°42'25"E GDA94,  
south to latitude 37°25'50"S GDA94, east to longitude 140°42'40"E GDA94,  
south to latitude 37°25'55"S GDA94, east to longitude 140°43'00"E GDA94,  
south to latitude 37°26'05"S GDA94, west to longitude 140°42'45"E GDA94,  
south to latitude 37°26'10"S GDA94, west to longitude 140°42'00"E GDA94,  
south to latitude 37°26'15"S GDA94, west to longitude 140°41'15"E GDA94,  
north to latitude 37°26'00"S GDA94, east to longitude 140°41'25"E GDA94,  
and north to the point of commencement.

AREA: **45** square kilometres approximately.



SCALE 1: 120 000



Note: There is no warranty that the boundary of this licence is correct in relation to other features of the map. The boundary is to be ascertained by reference to the Australian Geodetic Datum (AGD66), the Geocentric Datum of Australia (GDA94) and the schedule.

THE PLAN HEREINBEFORE REFERRED TO

## GAS STORAGE RETENTION LICENCE NO: 27