







# QUEENSLAND FRUIT FLY OUTBREAK

## LOXTON

6 December 2018

1,500 m Outbreak Area

 1,500m Outbreak Area

-  Schools / Hospitals
-  Shopping / Transport Centre
-  Recreation
-  Suburbs
-  Watercourse

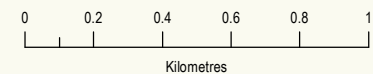
This map was prepared for Biosecurity SA by Spatial Information Services,  
Primary Industries & Regions SA.

Data are current as at December 2018  
and have been sourced directly from the Department of Environment  
and Water and the Department of Planning, Transport & Infrastructure.  
There is no warranty that these data or the map are free from errors or omissions.

© 2018 Government of South Australia

Date plotted: 7 December 2018

Map projection: Universal Transverse Mercator zone 54, Geocentric Datum of Australia 1994.



FOR OFFICIAL USE ONLY



Government of South Australia  
Primary Industries and Regions SA

