

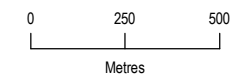


Loxton Fruit Fly Outbreak Extension to outbreak area effective 18 January 2019

Species:
Queensland Fruit Fly (*Bactrocera tryoni*)

-  Outbreak area (after extension)
-  Outbreak area (before extension)



This map was prepared for Biosecurity SA by Spatial Information Services, Primary Industries & Regions SA.

Data are current as at January 2019 and have been sourced from the Department of Environment and Water and the Department of Planning, Transport & Infrastructure.

There is no warranty that these data or the map are free from errors or omissions.

© 2019 Government of South Australia

Date map produced: 18 January 2019

