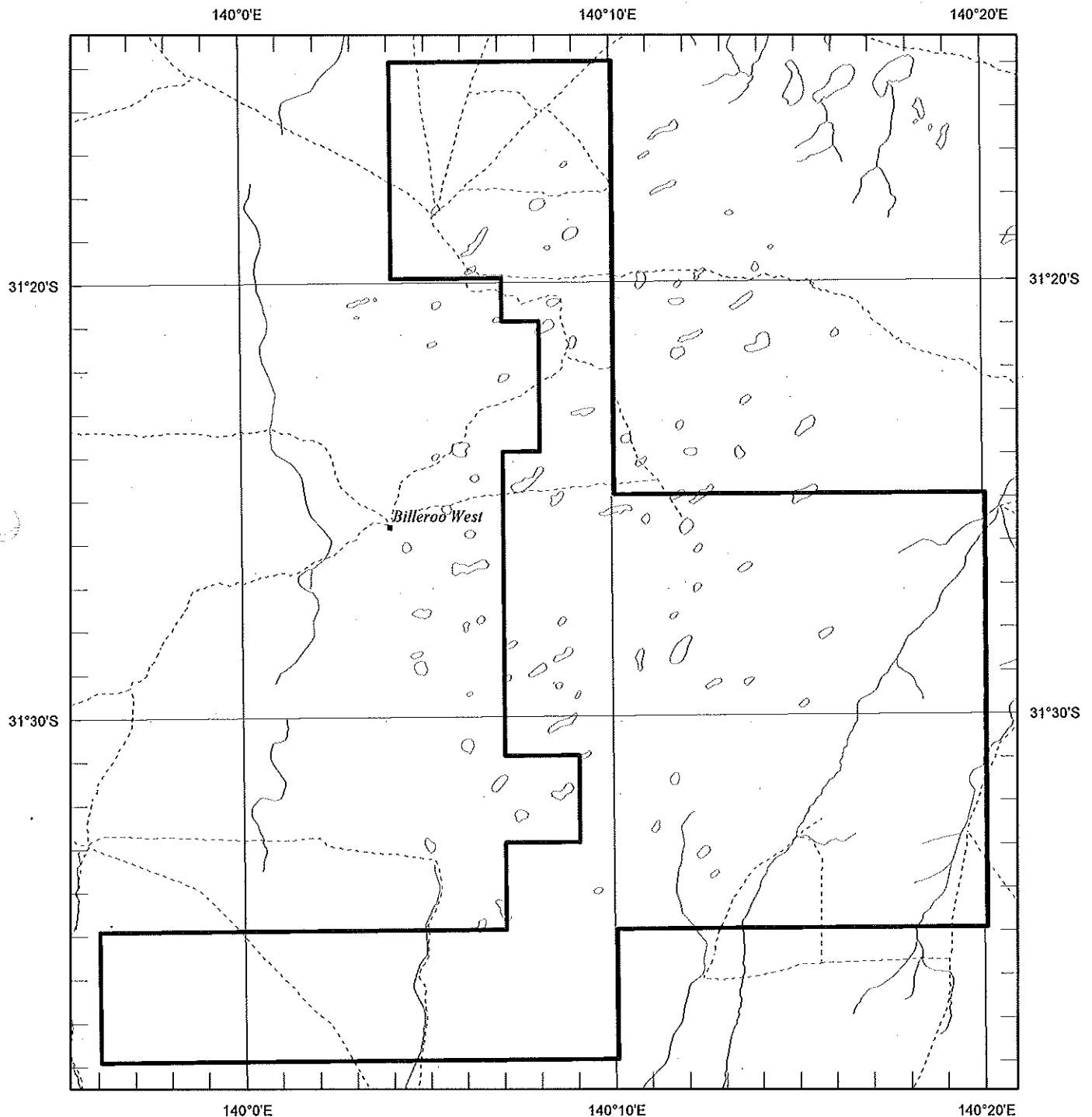
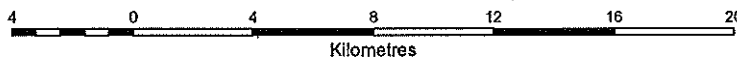


SCHEDULE A



SCALE 1 : 250 000



APPLICATION BOUNDARIES LODGED IN : DATUM AGD66

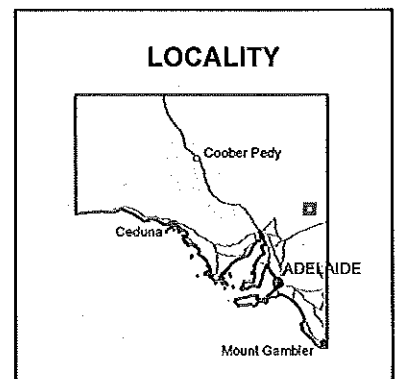
APPLICANT : **HAVILAH RESOURCES NL**

FILE REF : **2011/00283** TYPE : **MINERAL ONLY**

AREA : **614** sq km (approx)

1 : 250 000 MAPSHEETS : **CURNAMONA**

LOCALITY : **EMU DAM AREA -**
Approximately 80 km north of Olary



DATE GRANTED:

DATE EXPIRED:

EL NO:

SCHEDULE A

EXPLORATION LICENCE No. **2011/00283**

DESCRIPTION OF AREA

EMU DAM AREA – Approximately 80 km north of Olary, bounded as follows:

Commencing at a point being the intersection of latitude $31^{\circ}15'S$ and longitude $140^{\circ}04'E$, thence east to longitude $140^{\circ}10'E$, south to latitude $31^{\circ}25'S$, east to longitude $140^{\circ}20'E$, south to latitude $31^{\circ}35'S$, west to longitude $140^{\circ}10'E$, south to latitude $31^{\circ}38'S$, west to longitude $139^{\circ}56'E$, north to latitude $31^{\circ}35'S$, east to longitude $140^{\circ}07'E$, north to latitude $31^{\circ}33'S$, east to longitude $140^{\circ}09'E$, north to latitude $31^{\circ}31'S$, west to longitude $140^{\circ}07'E$, north to latitude $31^{\circ}24'S$, east to longitude $140^{\circ}08'E$, north to latitude $31^{\circ}21'S$, west to longitude $140^{\circ}07'E$, north to latitude $31^{\circ}20'S$, west to longitude $140^{\circ}04'E$, and north to the point of commencement, all the within latitudes and longitudes being geodetic and expressed in terms of the Australian Geodetic Datum as defined on p. 4984 of Commonwealth Gazette number 84 dated October 6, 1966 (**AGD66**).

AREA: 614 square kilometres approximately.