

INDEX OF DOCUMENTS HELD ON THE PUBLIC REGISTER FOR PEL 516

1. 20 May 2010 Grant of Petroleum Exploration Licence PEL 516

Interests:
Stuart Petroleum Limited 100%
2. 20 May 2010 Memorandum entering PEL 516 and notation of receipt of security on the public register.
3. 20 May 2010 Yandruwandha/Yawarrawarrka Indigenous Land Use Agreement Acceptance Deed dated 23 March 2010.
4. 27 May 2010 Gazettal of Grant of PEL 516.
5. 13 October 2010 Suspension of licence for the period from and including 13 October 2010 to 12 October 2011.

PEL 516 is now due to expire on 18 May 2016.
6. 13 October 2010 Memorandum entering suspension of licence on the public register.
7. 21 October 2010 Gazettal of suspension of licence.
8. 30 March 2011 Cessation of suspension of licence with effect from 29 March 2011.

PEL 516 is now due to expire on 2 November 2015.
9. 30 March 2011 Memorandum entering cessation of suspension of licence on the public register.
10. 7 April 2011 Gazettal of cessation of suspension of licence.
11. 2 June 2011 Memorandum entering notation of the registration of a Deed of Assignment and Assumption dated 9 May 2011 between Santos Limited, Vamgas Pty Ltd, Santos Petroleum Pty Ltd, Bridge Oil Developments Pty Ltd, Santos (BOL) Pty Ltd, Santos (NARNL Cooper) Pty Ltd, Basin Oil Pty Ltd, Delhi Petroleum Pty Ltd, Origin Energy Resources Ltd and Stuart Petroleum Limited is hereby entered on the public register.
12. 4 July 2011 Memorandum entering notation of revision to security arrangements on the public register.

13. 10 August 2011 Memorandum entering notation of change of company name on the public register.
- From: Stuart Petroleum Limited
To: Stuart Petroleum Pty Ltd
14. 10 August 2011 Certificate of Registration on Change of Name
15. 23 September 2011 Memorandum entering notation of the following registrable dealing on the public register.
- Notation of PEL 516 – Mudlalee Block Farmin Agreement dated 5 August 2011 between Ambassador Exploration Pty Ltd and Stuart Petroleum Limited (now Stuart Petroleum Pty Ltd)
SA 2011-62
- Notation of PEL 516 – Rowley Block Farmin Agreement dated 5 August 2011 between Ambassador Exploration Pty Ltd and Stuart Petroleum Limited (now Stuart Petroleum Pty Ltd)
SA 2011-63
16. 29 September 2011 Variation of licence conditions.
17. 29 September 2011 Memorandum entering variation of licence conditions on the public register.
18. 6 October 2011 Gazettal of variation of licence conditions.
19. 30 March 2012 Memorandum entering notation of grant of adjunct AAL 176 on the public register.
20. 2 July 2012 Memorandum entering notation of grant of adjunct AAL 179 on the public register.
21. 5 July 2012 Memorandum entering notation of the following registrable dealing on the public register.
- Shocking Block Farmin Agreement, Petroleum Exploration Licence PEL 516 dated 30 May 2012 between Stuart Petroleum Pty Ltd and Ambassador Exploration Pty Ltd.
22. 16 August 2012 Memorandum entering variation of licence area following the grant of PPL 241 on the public register.
23. 19 September 2012 Memorandum entering notation of revision to security arrangements on the public register.
24. 31 October 2012 Variation of licence conditions.

25. 31 October 2012 Memorandum entering variation of licence conditions on the public register.
26. 8 November 2012 Gazettal of variation of licence conditions.
27. 9 August 2013 Suspension of licence conditions for the period from and including 3 November 2013 to 2 May 2013.
- Extension of term of licence term by the corresponding period of suspension.
- PEL 516 is now due to expire on 1 May 2016.
28. 9 August 2013 Memorandum entering the suspension of licence conditions and extension of licence term on the public register.
29. 15 August 2013 Gazettal of suspension of licence condition and extension of term of licence.
30. 20 February 2014 Variation of licence conditions.
31. 20 February 2014 Memorandum entering variation of licence conditions on the public register.
32. 27 February 2014 Gazettal of variation of licence conditions.
33. 14 April 2014 Memorandum entering notation of grant of adjunct AAL 201 on the public register.
34. 14 April 2014 Memorandum entering notation of grant of adjunct AAL 203 on the public register.
35. 24 April 2014 Division of licence area PEL 516
Interests in PEL 516 (Area B) are:
- | | |
|--------------------------|------|
| Stuart Petroleum Pty Ltd | 100% |
|--------------------------|------|
- PEL 516 is now due to expire 1 May 2016.
36. 24 April 2014 Memorandum entering the division of PEL 516 on the public register.
37. 1 May 2014 Gazettal of division of licence area of PEL 516.
38. 13 May 2014 Memorandum entering variation of licence conditions on the public register.
39. 22 May 2014 Gazettal of variation of licence conditions.

40. 28 May 2014 Memorandum entering notation of revision to security arrangements on the public register.
41. 19 June 2014 Suspension of licence conditions for the period from and including 2 May 2015 to 1 November 2015.
PEL 516 expiry date remains the 1 May 2016.
42. 19 June 2014 Memorandum entering the suspension of licence condition on the public register.
43. 26 June 2014 Gazettal of suspension of licence condition
44. 27 October 2014 Memorandum entering notation of revision to security arrangements on the public register.
45. 16 December 2014 Memorandum entering notation of revision to security arrangements on the public register.
46. 20 April 2015 Memorandum entering notation of the following registrable dealing on the public register.

Deed dated 28 February 2015 terminating the PEL 516 Farmin Agreements – Mudlalee Block dated 5 August 2011 and Shocking Block dated 30 May 2012 between Ambassador Exploration Pty Ltd and Stuart Petroleum Ltd (now Stuart Petroleum Pty Ltd)
SA 2015-33

Deed dated 28 February 2015 terminating the PEL 516 Farmin Agreement – Rowley Block dated 5 August 2011 between Ambassador Exploration Pty Ltd and Stuart Petroleum Ltd (now Stuart Petroleum Pty Ltd)
SA 2015-34
47. 30 June 2015 Suspension of licence conditions for the period from and including 2 November 2015 to 1 November 2016.

Extension of term of licence by the corresponding period of suspension.

PEL 516 is now due to expire 2 May 2017.
48. 30 June 2015 Memorandum entering the suspension of licence conditions and extension of licence term on the public register.
49. 9 July 2015 Gazettal of suspension of licence condition and extension of term of licence.

50. 17 June 2016 Suspension of licence conditions for the period from and including 2 November 2016 to 1 November 2017.
- Extension of licence term by the corresponding period of suspension.
- PEL 516 is now due to expire on 2 May 2018.
51. 17 June 2016 Memorandum entering the suspension of licence conditions and extension of licence term on the public register.
52. 23 June 2016 Gazettal of suspension of licence condition and extension of term of licence.
53. 26 September 2017 Suspension of licence condition for the period from and including 2 November 2017 to 2 May 2018.
- PEL 516 expiry date remains 2 May 2018.
54. 26 September 2017 Memorandum entering suspension of licence condition on the public register.
55. 4 October 2017 Gazettal of suspension of licence.
56. 19 January 2018 Memorandum entering notation of grant of adjunct AAL 253 on the public register.
57. 12 February 2018 Suspension of licence conditions for the period from and including 3 May 2018 to 2 May 2019.
- Extension of licence term by the corresponding period of suspension.
- PEL 516 is now due to expire on 2 May 2019.
58. 12 February 2018 Memorandum entering the suspension of licence conditions and extension of licence term on the public register.
59. 20 February 2018 Gazettal of suspension of licence condition and extension of term of licence.
60. 3 January 2019 Suspension of licence conditions for the period from and including 3 May 2019 to 2 May 2020.
- Extension of licence term by the corresponding period of suspension.
- PEL 516 is now due to expire on 2 May 2020.


61. 3 January 2019 Memorandum entering the suspension of licence conditions and extension of licence term on the public register.
62. 10 January 2019 Gazettal of suspension of licence condition and extension of term of licence.
63. 16 April 2020 Variation of licence condition.
64. 16 April 2020 Memorandum entering variation of licence condition on the public register.
65. 23 April 2020 Gazettal of variation of licence condition.
66. 23 July 2020 Renewal of licence.
- PEL 516 is now due to expire on 2 May 2025.
- Interests in the licence are:
- | | |
|--------------------------|------|
| Stuart Petroleum Pty Ltd | 100% |
|--------------------------|------|
67. 23 July 2020 Memorandum entering the renewal of licence on the public register.
68. 10 September 2020 Memorandum entering variation of licence area following the grant of PPL 270 on the public register.

Petroleum and Geothermal Energy Act 2000
S.115

MEMORANDUM

PETROLEUM EXPLORATION LICENCE
PEL 516

1. Following the grant of Petroleum Production Licence PPL 270 on 10 September 2020, a variation of the licence area of PEL 516 as per the attached Schedule and Map is hereby entered on the public register.
2. The total area of PEL 516 is now 986.11 km² approximately.



BARRY A. GOLDSTEIN
Executive Director
Energy Resources Division
Department for Energy and Mining
Delegate of the Minister for Energy and Mining

Date: 10 September 2020

File: F2010/000025

THE SCHEDULE

DESCRIPTION OF AREA

All that part of the State of South Australia, bounded as follows:-

AREA 1

Commencing at a point being the intersection of latitude 28°18'50"S GDA94 and longitude 140°34'50"E GDA94,
thence east to longitude 140°35'00"E AGD66,
south to latitude 28°19'00"S AGD66, east to longitude 140°39'55"E GDA94,
south to latitude 28°19'30"S GDA94, west to longitude 140°39'00"E GDA94,
south to latitude 28°20'00"S GDA94, west to longitude 140°38'40"E GDA94,
south to latitude 28°21'00"S GDA94, east to longitude 140°39'00"E GDA94,
south to latitude 28°21'35"S GDA94, west to longitude 140°37'00"E GDA94,
south to latitude 28°22'25"S GDA94, east to longitude 140°38'00"E GDA94,
south to latitude 28°23'00"S GDA94, west to longitude 140°36'30"E GDA94,
south to latitude 28°24'00"S GDA94, east to longitude 140°40'00"E GDA94,
south to latitude 28°25'00"S GDA94, west to longitude 140°39'00"E GDA94,
south to latitude 28°26'00"S GDA94, west to longitude 140°36'00"E GDA94,
south to latitude 28°27'30"S GDA94, east to longitude 140°38'00"E GDA94,
south to latitude 28°28'00"S GDA94, east to longitude 140°40'30"E GDA94,
south to latitude 28°29'55"S GDA94, east to longitude 140°41'00"E AGD66,
north to latitude 28°29'15"S AGD66, east to longitude 140°42'40"E AGD66,
south to latitude 28°29'20"S AGD66, west to longitude 140°42'10"E AGD66,
south to latitude 28°29'30"S AGD66, west to longitude 140°41'40"E AGD66,
south to latitude 28°30'05"S GDA94, west to longitude 140°41'35"E GDA94,
south to latitude 28°30'10"S GDA94, west to longitude 140°41'30"E GDA94,
south to latitude 28°30'20"S GDA94, west to longitude 140°41'25"E GDA94,
south to latitude 28°30'35"S GDA94, east to longitude 140°41'30"E GDA94,
south to latitude 28°30'40"S GDA94, east to longitude 140°41'35"E GDA94,
south to latitude 28°30'45"S GDA94, east to longitude 140°41'45"E GDA94,
north to latitude 28°30'40"S GDA94, east to longitude 140°41'50"E GDA94,
north to latitude 28°30'40"S AGD66, east to longitude 140°42'35"E AGD66,
south to latitude 28°31'05"S AGD66, west to longitude 140°42'35"E GDA94,
south to latitude 28°31'40"S GDA94, west to longitude 140°40'00"E AGD66,
north to latitude 28°30'00"S AGD66, west to longitude 140°35'00"E AGD66,
south to latitude 28°29'55"S GDA2020, west to longitude 140°30'50"E GDA94,
north to latitude 28°29'50"S GDA94, east to longitude 140°31'20"E GDA94,
north to latitude 28°29'30"S GDA94, east to longitude 140°31'40"E GDA94,
north to latitude 28°29'10"S GDA94, east to longitude 140°32'10"E GDA94,
north to latitude 28°28'40"S GDA94, east to longitude 140°32'40"E GDA94,
north to latitude 28°28'20"S GDA94, east to longitude 140°33'00"E GDA94,
north to latitude 28°28'00"S GDA94, east to longitude 140°33'20"E GDA94,
north to latitude 28°27'40"S GDA94, west to longitude 140°33'00"E GDA94,
north to latitude 28°27'20"S GDA94, west to longitude 140°32'40"E GDA94,
north to latitude 28°26'10"S GDA94, west to longitude 140°32'20"E GDA94,
north to latitude 28°25'20"S GDA94, west to longitude 140°32'00"E GDA94,
north to latitude 28°25'00"S GDA94, west to longitude 140°31'40"E GDA94,
north to latitude 28°24'20"S GDA94, east to longitude 140°32'00"E GDA94,
north to latitude 28°24'00"S GDA94, east to longitude 140°32'20"E GDA94,
south to latitude 28°24'20"S GDA94, east to longitude 140°33'00"E GDA94,
north to latitude 28°24'00"S GDA94, east to longitude 140°33'20"E GDA94,

north to latitude 28°23'40"S GDA94, east to longitude 140°34'00"E GDA94,
north to latitude 28°23'20"S GDA94, east to longitude 140°34'30"E GDA94,
north to latitude 28°23'00"S GDA94, east to longitude 140°34'50"E GDA94,
north to latitude 28°22'30"S GDA94, west to longitude 140°34'20"E GDA94,
north to latitude 28°22'10"S GDA94, west to longitude 140°34'00"E GDA94,
north to latitude 28°21'50"S GDA94, west to longitude 140°33'40"E GDA94,
north to latitude 28°21'30"S GDA94, west to longitude 140°33'20"E GDA94,
north to latitude 28°21'10"S GDA94, east to longitude 140°33'40"E GDA94,
north to latitude 28°20'50"S GDA94, east to longitude 140°34'00"E GDA94,
north to latitude 28°20'20"S GDA94, west to longitude 140°33'40"E GDA94,
north to latitude 28°19'50"S GDA94, east to longitude 140°34'10"E GDA94,
north to latitude 28°19'20"S GDA94, east to longitude 140°34'50"E GDA94
and north to the point of commencement.

AREA 2

Commencing at a point being the intersection of latitude 28°20'40"S AGD66 and longitude 140°07'20"E AGD66, thence east to longitude 140°08'30"E AGD66, south to latitude 28°22'25" GDA94, east to longitude 140°08'35"E GDA94,
south to latitude 28°28'30"S AGD66, west to longitude 140°08'00"E AGD66,
south to latitude 28°28'45"S AGD66, west to longitude 140°07'30"E AGD66,
south to latitude 28°29'00"S AGD66, west to longitude 140°07'20"E AGD66,
south to latitude 28°29'10"S GDA94, west to longitude 140°03'30"E GDA94,
north to latitude 28°29'00"S AGD66, east to longitude 140°04'20"E AGD66,
north to latitude 28°28'50"S AGD66, east to longitude 140°04'30"E AGD66,
north to latitude 28°28'40"S AGD66, east to longitude 140°04'40"E AGD66,
north to latitude 28°28'30"S AGD66, east to longitude 140°04'45"E AGD66,
north to latitude 28°28'20"S AGD66, east to longitude 140°04'50"E AGD66,
north to latitude 28°28'00"S AGD66, west to longitude 140°04'30"E AGD66,
north to latitude 28°27'55"S AGD66, west to longitude 140°04'00"E AGD66,
south to latitude 28°28'00"S AGD66, west to longitude 140°03'50"E AGD66,
south to latitude 28°28'05"S AGD66, west to longitude 140°03'40"E AGD66,
south to latitude 28°28'15"S AGD66, west to longitude 140°03'30"E AGD66,
south to latitude 28°28'30"S AGD66, west to longitude 140°03'20"E AGD66,
south to latitude 28°28'45"S GDA94, west to longitude 139°59'45"E GDA94, north to the eastern boundary of National Native Title Tribunal Claimant Application File Number SC97/4 (Registered 25/11/2003), thence generally north-easterly along the boundary of the said Claimant Application to
latitude 28°27'05"S AGD66, east to longitude 140°00'10"E AGD66,
south to latitude 28°27'10"S AGD66, east to longitude 140°00'20"E AGD66,
south to latitude 28°27'15"S AGD66, east to longitude 140°00'40"E AGD66,
north to latitude 28°27'10"S AGD66, east to longitude 140°00'45"E AGD66,
north to latitude 28°27'00"S AGD66, east to longitude 140°00'50"E AGD66,
north to latitude 28°26'50"S AGD66, east to longitude 140°01'20"E AGD66,
north to latitude 28°26'40"S AGD66, east to longitude 140°01'30"E AGD66,
north to latitude 28°26'30"S AGD66, east to longitude 140°01'40"E AGD66,
north to latitude 28°26'25"S AGD66, east to longitude 140°01'50"E AGD66,
north to latitude 28°26'20"S AGD66, east to longitude 140°01'55"E AGD66,
north to latitude 28°26'15"S AGD66, east to longitude 140°02'00"E AGD66,
north to latitude 28°25'50"S AGD66, west to longitude 140°01'20"E AGD66,
north to latitude 28°25'30"S AGD66, west to longitude 140°01'10"E AGD66,
north to latitude 28°25'20"S AGD66, west to the eastern boundary of the Dieri Native Title Claim (tribe number SC97/4) then north-easterly along the boundary of the said Native Title Claim to latitude 28°25'00"S Clarke1858, east to longitude 140°02'00"E Clarke1858,
north to latitude 28°24'00"S Clarke1858, east to longitude 140°02'30"E AGD66,
south to latitude 28°24'30"S AGD66, east to longitude 140°02'40"E AGD66,

south to latitude 28°24'40"S AGD66, east to longitude 140°03'40"E AGD66,
north to latitude 28°24'30"S AGD66, east to longitude 140°03'50"E AGD66,
north to latitude 28°23'54"S GDA94, east to longitude 140°04'00"E Clarke1858,
north to latitude 28°23'10"S AGD66, east to longitude 140°04'20"E AGD66,
north to latitude 28°22'40"S AGD66, east to longitude 140°05'00"E AGD66,
south to latitude 28°23'00"S GDA94, west to longitude 140°05'00"E GDA94,
south to latitude 28°23'05"S GDA94, west to longitude 140°04'55"E GDA94,
south to latitude 28°23'20"S GDA94, west to longitude 140°04'50"E GDA94,
south to latitude 28°23'25"S GDA94, west to longitude 140°04'40"E AGD66,
south to latitude 28°23'50"S AGD66, east to longitude 140°04'50"E AGD66,
south to latitude 28°24'00"S GDA94, east to longitude 140°05'00"E GDA94,
south to latitude 28°24'15"S GDA94, east to longitude 140°05'05"E GDA94,
south to latitude 28°24'25"S GDA94, east to longitude 140°05'30"E AGD66,
north to latitude 28°24'25"S AGD66, east to longitude 140°05'35"E AGD66,
north to latitude 28°24'20"S AGD66, east to longitude 140°05'45"E GDA94,
north to latitude 28°23'50"S GDA94, east to longitude 140°05'50"E GDA94,
north to latitude 28°23'35"S GDA94, west to longitude 140°05'45"E GDA94,
north to latitude 28°23'25"S AGD66, east to longitude 140°05'50"E AGD66,
north to latitude 28°23'15"S AGD66, east to longitude 140°05'55"E AGD66,
north to latitude 28°23'10"S AGD66, east to longitude 140°06'00"E AGD66,
north to latitude 28°22'50"S AGD66, west to longitude 140°05'35"E GDA94,
north to latitude 28°22'40"S AGD66, east to longitude 140°05'50"E AGD66,
north to latitude 28°21'50"S AGD66, east to longitude 140°06'00"E AGD66,
south to latitude 28°22'00"S AGD66, east to longitude 140°06'10"E AGD66,
south to latitude 28°22'10"S AGD66, east to longitude 140°07'20"E AGD66,
and north to the point of commencement.

But excluding the area bounded as follows:-

Commencing at a point being the intersection of latitude 28°25'40"S GDA2020 and longitude 140°07'10"E GDA2020, thence west to longitude 140°07'05"E GDA2020, south to latitude 28°25'50"S GDA2020, east to longitude 140°07'10"E GDA2020, south to latitude 28°26'00"S GDA2020, east to longitude 140°07'15"E GDA2020, south to latitude 28°26'30"S GDA2020, east to longitude 140°07'20"E GDA2020, south to latitude 28°26'55"S GDA2020, west to longitude 140°07'15"E GDA2020, south to latitude 28°27'05"S GDA2020, west to longitude 140°07'10"E GDA2020, south to latitude 28°27'10"S GDA2020, west to longitude 140°07'00"E GDA2020, south to latitude 28°27'20"S GDA2020, west to longitude 140°06'50"E GDA2020, south to latitude 28°27'25"S GDA2020, west to longitude 140°06'10"E GDA2020, north to latitude 28°27'20"S GDA2020, west to longitude 140°06'05"E GDA2020, north to latitude 28°27'15"S GDA2020, west to longitude 140°06'00"E GDA2020, north to latitude 28°27'10"S GDA2020, west to longitude 140°05'50"E GDA2020, north to latitude 28°27'00"S GDA2020, west to longitude 140°05'40"E GDA2020, north to latitude 28°26'55"S GDA2020, west to longitude 140°05'30"E GDA2020, north to latitude 28°26'35"S GDA2020, east to longitude 140°05'35"E GDA2020, north to latitude 28°26'25"S GDA2020, east to longitude 140°05'40"E GDA2020, north to latitude 28°26'05"S GDA2020, east to longitude 140°05'45"E GDA2020, north to latitude 28°25'50"S GDA2020, east to longitude 140°05'50"E GDA2020, north to latitude 28°25'40"S GDA2020, east to longitude 140°05'55"E GDA2020, north to latitude 28°25'35"S GDA2020, east to longitude 140°06'00"E GDA2020, north to latitude 28°25'30"S GDA2020, east to longitude 140°06'10"E GDA2020, north to latitude 28°25'20"S GDA2020, east to longitude 140°06'15"E GDA2020, north to latitude 28°25'10"S GDA2020, east to longitude 140°06'20"E GDA2020,

north to latitude 28°25'05"S GDA2020, east to longitude 140°06'30"E GDA2020,
north to latitude 28°25'00"S GDA2020, east to longitude 140°06'35"E GDA2020,
north to latitude 28°24'55"S GDA2020, east to longitude 140°07'25"E GDA2020,
south to latitude 28°25'20"S GDA2020, west to longitude 140°07'20"E GDA2020,
south to latitude 28°25'30"S GDA2020, west to longitude 140°07'15"E GDA2020,
south to latitude 28°25'35"S GDA2020, west to longitude 140°07'10"E GDA2020 and
south to the point of commencement.

AREA 3

Commencing at a point being the intersection of latitude 28°09'00"S Clarke1858 and longitude 140° 55' 00"S Clarke 1858, thence east to the eastern border of the State of South Australia, then southerly along the border of the said State to latitude 28°15'30"S GDA94, west to longitude 140°59'45"E GDA94,

north to latitude 28°14'20"S GDA94, west to longitude 140°59'30"E AGD66,
north to latitude 28°13'30"S AGD66, west to longitude 140°59'10"E AGD66,
north to latitude 28°13'10"S AGD66, west to longitude 140°59'00"E GDA94,
north to latitude 28°12'20"S GDA94, west to longitude 140°58'10"E GDA94,
north to latitude 28°12'10"S GDA94, west to longitude 140°57'35"E GDA94,
north to latitude 28°12'00"S GDA94, west to longitude 140°57'10"E GDA94,
south to latitude 28°12'40"S GDA94, east to longitude 140°57'10"E AGD66,
south to latitude 28°14'20"S AGD66, west to longitude 140°56'50"E AGD66,
north to latitude 28°14'10"S AGD66, west to longitude 140°56'20"E AGD66,
north to latitude 28°13'40"S AGD66, west to longitude 140°56'10"E AGD66,
north to latitude 28°13'30"S AGD66, west to longitude 140°56'00"E AGD66,
north to latitude 28°13'20"S AGD66, west to longitude 140°55'50"E AGD66,
north to latitude 28°12'00"S AGD66, west to longitude 140°54'10"E AGD66,
north to latitude 28°11'30"S AGD66, west to longitude 140°52'30"E AGD66,
south to latitude 28°12'50"S AGD66, east to longitude 140°53'40"E AGD66,
south to latitude 28°13'40"S AGD66, east to longitude 140°54'00"E AGD66,
south to latitude 28°14'00"S AGD66, east to longitude 140°55'30"E AGD66,
south to latitude 28°14'10"S AGD66, east to longitude 140°55'40"E AGD66,
south to latitude 28°14'25"S AGD66, east to longitude 140°56'10"E GDA94,
south to latitude 28°15'00"S AGD66, east to longitude 140°56'10"E AGD66,
south to latitude 28°15'20"S AGD66, east to longitude 140°56'20"E AGD66,
south to latitude 28°15'30"S AGD66, east to longitude 140°57'00"E AGD66,
north to latitude 28°15'20"S AGD66, east to longitude 140°57'10"E AGD66,
north to latitude 28°15'10"S AGD66, east to longitude 140°57'40"E GDA94,
south to latitude 28°15'15"S GDA94, east to longitude 140°57'45"E GDA94,
south to latitude 28°15'25"S GDA94, east to longitude 140°57'50"E GDA94,
south to latitude 28°16'05"S GDA94, east to longitude 140°58'05"E GDA94,
south to latitude 28°16'40"S GDA94, east to longitude 140°58'15"E GDA94,
south to latitude 28°17'35"S GDA94, east to longitude 140°58'25"E GDA94,
south to latitude 28°17'40"S GDA94, east to longitude 140°59'40"E GDA94,
north to latitude 28°17'35"S GDA94, east to the eastern border of the State of South Australia, then southerly along the border of the said State to latitude 28°22'00"S Clarke1858, east to longitude 140°59'00"E Clarke1858,
north to latitude 28°21'00"S Clarke1858, west to longitude 140°58'30"E AGD66,
north to latitude 28°19'20"S AGD66, west to longitude 140°58'20"E AGD66,
north to latitude 28°18'20"S AGD66, west to longitude 140°56'35"E AGD66,
south to latitude 28°21'00"S Clarke1858, west to longitude 140°56'25"E AGD66,
north to latitude 28°20'50"S AGD66, west to longitude 140°55'25"E AGD66,
south to latitude 28°21'50"S AGD66, east to longitude 140°55'35"E AGD66,
south to latitude 28°22'00"S AGD66, east to longitude 140°56'00"E Clarke1858,
south to latitude 28°25'00"S Clarke1858, east to longitude 140°57'00"E Clarke1858,

south to latitude 28°26'00"S Clarke1858, east to longitude 140°59'30"E AGD66,
south to latitude 28°26'10"S AGD66, east to longitude 140°59'40"E AGD66,
south to latitude 28°26'15"S AGD66, east to the eastern border of the State of South Australia,
then southerly along the border of the said State to latitude 28°34'00"S GDA94, west to
longitude 140°58'00"E GDA94,
south to latitude 28°35'00"S AGD66, west to longitude 140°55'00"E GDA94,
north to latitude 28°32'00"S GDA94, west to longitude 140°53'00"E GDA94,
south to latitude 28°34'30"S GDA94, west to longitude 140°52'00"E GDA94,
south to latitude 28°35'00"S AGD66, west to longitude 140°40'00"E AGD66,
north to latitude 28°32'55"S GDA94, east to longitude 140°42'00"E GDA94,
south to latitude 28°33'55"S GDA94, east to longitude 140°42'35"E GDA94,
south to latitude 28°33'57"S GDA94, east to longitude 140°44'10"E GDA94,
north to latitude 28°33'50"S GDA94, east to longitude 140°47'00"E GDA94,
north to latitude 28°32'30"S GDA94, east to longitude 140°49'00"E GDA94,
south to latitude 28°32'45"S GDA94, east to longitude 140°49'40"E GDA94,
north to latitude 28°32'00"S GDA94, west to longitude 140°49'30"E GDA94,
north to latitude 28°30'45"S GDA94, west to longitude 140°47'35"E GDA94,
north to latitude 28°30'20"S GDA94, west to longitude 140°46'00"E GDA94,
south to latitude 28°31'00"S GDA94, west to longitude 140°44'45"E AGD66,
north to latitude 28°28'20"S AGD66, west to longitude 140°44'00"E GDA94,
north to latitude 28°28'00"S GDA94, west to longitude 140°43'00"E GDA94,
north to latitude 28°26'00"S GDA94, west to longitude 140°42'30"E GDA94,
north to latitude 28°25'30"S AGD66, east to longitude 140°44'20"E AGD66,
north to latitude 28°25'00"S Clarke1858, east to longitude 140°45'00"E Clarke1858,
south to latitude 28°30'00"S Clarke1858, east to longitude 140°50'00"E Clarke1858,
north to latitude 28°29'00"S Clarke1858, east to longitude 140°51'00"E Clarke1858,
north to latitude 28°26'00"S Clarke1858, east to longitude 140°52'00"E Clarke1858,
north to latitude 28°20'00"S Clarke1858, west to longitude 140°50'00"E Clarke1858,
north to latitude 28°19'00"S Clarke1858, west to longitude 140°46'10"E AGD66,
north to latitude 28°18'10"S AGD66, west to longitude 140°44'50"E AGD66,
north to latitude 28°16'30"S AGD66, east to longitude 140°45'50"E GDA94,
south to latitude 28°16'55"S GDA94, east to longitude 140°46'15"E GDA94,
south to latitude 28°17'15"S GDA94, east to longitude 140°46'35"E GDA94,
south to latitude 28°18'20"S GDA94, east to longitude 140°47'30"E GDA94,
north to latitude 28°17'15"S GDA94, west to longitude 140°47'10"E GDA94,
north to latitude 28°16'30"S AGD66, east to longitude 140°49'05"E GDA94,
south to latitude 28°17'05"S GDA94, east to longitude 140°49'40"E GDA94,
south to latitude 28°17'15"S GDA94, east to longitude 140°50'10"E AGD66,
north to latitude 28°16'30"S AGD66, east to longitude 140°50'40"E AGD66,
south to latitude 28°17'20"S AGD66, east to longitude 140°51'30"E AGD66,
north to latitude 28°17'10"S AGD66, east to longitude 140°51'40"E AGD66,
south to latitude 28°18'40"S AGD66, east to longitude 140°52'00"E AGD66,
north to latitude 28°18'30"S AGD66, east to longitude 140°52'40"E AGD66,
south to latitude 28°19'00"S GDA94, east to longitude 140°53'15"E GDA94,
north to latitude 28°15'45"S GDA94, west to longitude 140°52'30"E GDA94,
north to latitude 28°15'15"S GDA94, west to longitude 140°52'10"E GDA94,
north to latitude 28°15'00"S GDA94, west to longitude 140°51'00"E AGD66,
north to latitude 28°14'10"S AGD66, east to longitude 140°51'10"E AGD66,
south to latitude 28°14'20"S AGD66, east to longitude 140°51'20"E AGD66,
south to latitude 28°14'30"S AGD66, east to longitude 140°52'00"E AGD66,
north to latitude 28°14'20"S AGD66, east to longitude 140°52'20"E AGD66,
north to latitude 28°13'50"S AGD66, east to longitude 140°52'30"E AGD66,
north to latitude 28°13'10"S AGD66, west to longitude 140°52'20"E AGD66,
north to latitude 28°12'50"S AGD66, west to longitude 140°51'30"E AGD66,
south to latitude 28°13'00"S AGD66, west to longitude 140°51'00"E AGD66,

north to latitude 28°11'30"S AGD66, west to longitude 140°50'57"E GDA94, north to latitude 28°11'00"S Clarke 1858, east to longitude 140°55'00"E Clarke 1858, and north to the point of commencement.

But excluding the area bounded as follows:-

Commencing at a point being the intersection of latitude 28°16'15"S AGD66 and longitude 140°56'35"E AGD66
thence east to longitude 140°57'00"E AGD66,
south to latitude 28°16'20"S AGD66, east to longitude 140°57'05"E AGD66,
south to latitude 28°16'25"S AGD66, east to longitude 140°57'10"E AGD66,
south to latitude 28°16'35"S AGD66, east to longitude 140°57'15"E AGD66,
south to latitude 28°17'10"S AGD66, west to longitude 140°56'40"E AGD66,
north to latitude 28°17'00"S AGD66, west to longitude 140°56'35"E AGD66,
north to latitude 28°16'50"S AGD66, west to longitude 140°56'30"E AGD66,
north to latitude 28°16'25"S AGD66, east to longitude 140°56'35"E AGD66
and north to the point of commencement.

and

Commencing at a point being the intersection of latitude 28°24'00"S AGD66 and longitude 140°53'00"E AGD66
thence east to longitude 140°55'30"E AGD66,
south to latitude 28°25'00"S AGD66, east to longitude 140°55'52"E AGD66,
south to latitude 28°26'00"S AGD66, east to longitude 140°56'30"E AGD66,
south to latitude 28°27'00"S AGD66, east to longitude 140°56'45"E AGD66,
south to latitude 28°27'30"S AGD66, east to longitude 140°57'30"E AGD66,
south to latitude 28°31'00"S AGD66, west to longitude 140°53'00"E AGD66
and north to the point of commencement.

and

Commencing at a point being the intersection of latitude 28°32'00"S GDA94 and longitude 140°56'00"E GDA94, thence east to longitude 140°58'00"E GDA94, south to latitude 28°33'00"S GDA94, west to longitude 140°56'00"E GDA94 and north to the point of commencement.

AREA 4

Commencing at a point being the intersection of latitude 28°00'20"S AGD66 and longitude 140°49'40"E GDA94, thence east to longitude 140°51'40"E GDA94, south to latitude 28°01'30"S GDA94, west to longitude 140°50'35"E GDA94,
south to latitude 28°02'15"S GDA94, west to longitude 140°49'40"E GDA94,
south to latitude 28°02'50"S GDA94, west to longitude 140°48'15"E GDA94,
south to latitude 28°03'55"S GDA94, west to longitude 140°45'45"E GDA94,
north to latitude 28°03'30"S AGD66, east to longitude 140°45'50"E AGD66,
north to latitude 28°03'20"S AGD66, east to longitude 140°46'30"E AGD66,
north to latitude 28°03'10"S AGD66, east to longitude 140°46'40"E AGD66,
north to latitude 28°02'40"S AGD66, west to longitude 140°46'20"E AGD66,
south to latitude 28°02'50"S AGD66, west to longitude 140°46'00"E GDA94,
north to latitude 28°01'40"S GDA94, east to longitude 140°46'20"E AGD66,
south to latitude 28°01'50"S AGD66, east to longitude 140°46'50"E AGD66,
south to latitude 28°02'00"S AGD66, east to longitude 140°47'10"E AGD66,
south to latitude 28°02'10"S AGD66, east to longitude 140°47'50"E AGD66,
north to latitude 28°01'40"S AGD66, west to longitude 140°47'40"E AGD66,
north to latitude 28°01'20"S AGD66, west to longitude 140°47'30"E AGD66,
north to latitude 28°01'10"S GDA94, east to longitude 140°49'40"E GDA94,
and north to the point of commencement.

AREA 5

Commencing at a point being the intersection of latitude 28°00'20"S AGD66 and longitude 140°40'00"E AGD66, thence east to longitude 140°44'00"E GDA94, south to latitude 28°02'00"S GDA94, west to longitude 140°43'00"E Clarke1858, north to latitude 28°02'00"S Clarke1858, west to longitude 140°40'00"E AGD66 and north to the point of commencement.

AREA 6

Commencing at a point being the intersection of latitude 28°16'30"S AGD66 and longitude 140°40'00"E Clarke1858, thence east to longitude 140°43'50"E AGD66, south to latitude 28°18'10"S AGD66, east to longitude 140°44'05"E GDA94, south to latitude 28°19'00"S Clarke1858, west to longitude 140°44'00"E Clarke1858, south to latitude 28°21'50"S AGD66, west to longitude 140°43'30"E AGD66, north to latitude 28°20'50"S AGD66, west to longitude 140°43'20"E AGD66, north to latitude 28°20'00"S AGD66, west to longitude 140°43'10"E AGD66, north to latitude 28°18'50"S AGD66, west to longitude 140°42'10"E AGD66, south to latitude 28°19'40"S AGD66, east to longitude 140°42'30"E AGD66, south to latitude 28°20'50"S AGD66, west to longitude 140°42'00"E AGD66, south to latitude 28°21'20"S AGD66, west to longitude 140°41'50"E AGD66, south to latitude 28°21'40"S AGD66, west to longitude 140°41'40"E AGD66, south to latitude 28°22'30"S AGD66, east to longitude 140°42'00"E AGD66, south to latitude 28°23'00"S AGD66, west to longitude 140°41'40"E AGD66, south to latitude 28°24'00"S AGD66, east to longitude 140°42'00"E AGD66, south to latitude 28°24'00"S GDA94, west to longitude 140°41'00"E GDA94, north to latitude 28°23'00"S GDA94, west to longitude 140°40'15"E GDA94, north to latitude 28°21'00"S GDA94, west to longitude 140°40'00"E GDA94, north to latitude 28°20'00"S GDA94, east to longitude 140°41'00"E GDA94, north to latitude 28°19'00"S GDA94, west to longitude 140°40'30"E GDA94, north to latitude 28°18'30"S AGD66, east to longitude 140°40'30"E AGD66, north to latitude 28°18'10"S AGD66, east to longitude 140°40'40"E AGD66, north to latitude 28°18'00"S AGD66, east to longitude 140°41'10"E AGD66, north to latitude 28°17'50"S AGD66, east to longitude 140°41'20"E AGD66, north to latitude 28°17'00"S AGD66, west to longitude 140°40'00"E Clarke1858 and north to the point of commencement.

AREA 7

Commencing at a point being the intersection of latitude 28°20'50"S AGD66 and longitude 140°04'50"E AGD66, thence east to longitude 140°05'50"E AGD66, south to latitude 28°21'50"S AGD66, west to longitude 140°05'12"E GDA94, north to latitude 28°21'40"S GDA94, west to longitude 140°05'07"E GDA94, north to latitude 28°21'35"S GDA94, west to longitude 140°04'57"E GDA94, south to latitude 28°21'40"S GDA94, west to longitude 140°04'52"E GDA94, south to latitude 28°21'50"S AGD66, west to longitude 140°04'30"E GDA94, north to latitude 28°21'35"S GDA94, west to longitude 140°04'25"E GDA94, north to latitude 28°21'30"S GDA94, west to longitude 140°04'20"E GDA94, north to latitude 28°21'25"S GDA94, west to longitude 140°04'15"E GDA94, north to latitude 28°21'20"S GDA94, west to longitude 140°04'05"E GDA94, north to latitude 28°21'15"S GDA94, west to longitude 140°04'00"E Clarke1858, north to latitude 28°21'00"S AGD66, east to longitude 140°04'50"E AGD66 and north to point of commencement.

AREA 8

Commencing at a point being the intersection of latitude 28°21'55"S AGD66

and longitude 140°31'40"E AGD66,
thence east to longitude 140°32'05"E AGD66,
south to latitude 28°22'15"S AGD66, west to longitude 140°32'00"E AGD66,
south to latitude 28°22'20"S AGD66, west to longitude 140°31'45"E AGD66,
south to latitude 28°22'25"S AGD66, west to longitude 140°31'40"E AGD66,
south to latitude 28°22'35"S AGD66, west to longitude 140°31'30"E AGD66,
south to latitude 28°23'00"S AGD66, west to longitude 140°31'25"E AGD66,
south to latitude 28°23'10"S AGD66, west to longitude 140°31'15"E AGD66,
south to latitude 28°23'25"S AGD66, west to longitude 140°30'50"E AGD66,
north to latitude 28°23'05"S AGD66, east to longitude 140°30'55"E AGD66,
north to latitude 28°22'45"S AGD66, east to longitude 140°31'00"E AGD66,
north to latitude 28°22'40"S AGD66, east to longitude 140°31'05"E AGD66,
north to latitude 28°22'35"S AGD66, east to longitude 140°31'10"E AGD66,
north to latitude 28°22'25"S AGD66, east to longitude 140°31'25"E AGD66,
north to latitude 28°22'15"S AGD66, east to longitude 140°31'30"E AGD66,
north to latitude 28°22'10"S AGD66, east to longitude 140°31'35"E AGD66,
north to latitude 28°22'00"S AGD66, east to longitude 140°31'40"E AGD66
and north to the point of commencement.

AREA 9

Commencing at a point being the intersection of latitude 28°27'10"S AGD66
and longitude 140°30'20"E AGD66,
thence east to longitude 140°31'05"E AGD66,
south to latitude 28°28'00"S Clarke1858, west to longitude 140°31'00"E Clarke1858, south to
latitude 28°28'40"S AGD66, west to longitude 140°30'40"E GDA94, north to latitude
28°28'20"S AGD66, west to longitude 140°30'20"E AGD66 and north to the point of
commencement.

AREA 10

Commencing at a point being the intersection of latitude 28°28'00"S AGD66
and longitude 140°26'35"E AGD66,
thence east to longitude 140°26'50"E AGD66,
south to latitude 28°28'05"S GDA94, west to longitude 140°26'45"E GDA94,
south to latitude 28°28'10"S GDA94, west to longitude 140°26'35"E AGD66
and north to the point of commencement.

AREA 11

Commencing at a point being the intersection of latitude 28°29'05"S AGD66
and longitude 139°59'30"E AGD66,
thence east to longitude 140°00'05"E AGD66,
south to latitude 28°29'15"S AGD66, west to longitude 140°00'00"E AGD66,
south to latitude 28°29'20"S AGD66, west to longitude 139°59'55"E AGD66,
south to latitude 28°29'25"S AGD66, west to longitude 139°59'45"E AGD66,
south to latitude 28°29'35"S AGD66, west to longitude 139°59'40"E AGD66,
south to latitude 28°29'40"S AGD66, west to longitude 139°59'30"E AGD66,
north to latitude 28°29'20"S AGD66, west to the eastern boundary of National Native Title
Tribunal Claimant Application File Number SC97/4 (Registered 25/11/2003), thence north-
easterly along the boundary of the said Native Title Claim to latitude 28°29'08"S AGD66, east
to longitude 139°59'00"E AGD66, south to latitude 28°29'15"S AGD66, east to longitude
139°59'30"E AGD66 and north to the point of commencement.

AREA 12

Commencing at a point being the intersection of latitude 28°29'50"S AGD66
and longitude 140°07'25"E GDA94,
thence east to longitude 140°07'55"E AGD66,

south to latitude 28°29'52.5"S AGD66, east to longitude 140°08'00"E AGD66,
south to latitude 28°29'55"S AGD66, east to longitude 140°08'05"E AGD66,
south to latitude 28°29'57"S AGD66, east to longitude 140°08'15"E AGD66,
south to latitude 28°30'00"S AGD66, east to longitude 140°08'28"E AGD66,
south to latitude 28°30'02"S AGD66, east to longitude 140°08'33"E AGD66,
south to latitude 28°30'05"S AGD66, east to longitude 140°08'35"E AGD66,
south to latitude 28°30'10"S AGD66, east to longitude 140°08'45"E AGD66,
north to latitude 28°30'05"S AGD66, east to longitude 140°08'50"E AGD66,
south to latitude 28°30'25"S AGD66, west to longitude 140°08'40"E AGD66,
south to latitude 28°30'30"S AGD66, west to longitude 140°08'20"E AGD66,
north to latitude 28°30'25"S GDA94, west to longitude 140°07'25"E GDA94
and north to the point of commencement.

AREA 13

Commencing at a point being the intersection of latitude 28°30'30"S AGD66
and longitude 140°25'30"E AGD66, thence east to longitude 140°26'00"E AGD66, south to
latitude 28°31'10"S AGD66, west to longitude 140°25'50"E AGD66, south to latitude
28°31'20"S AGD66, west to longitude 140°25'30"E AGD66 and north to the point of
commencement.

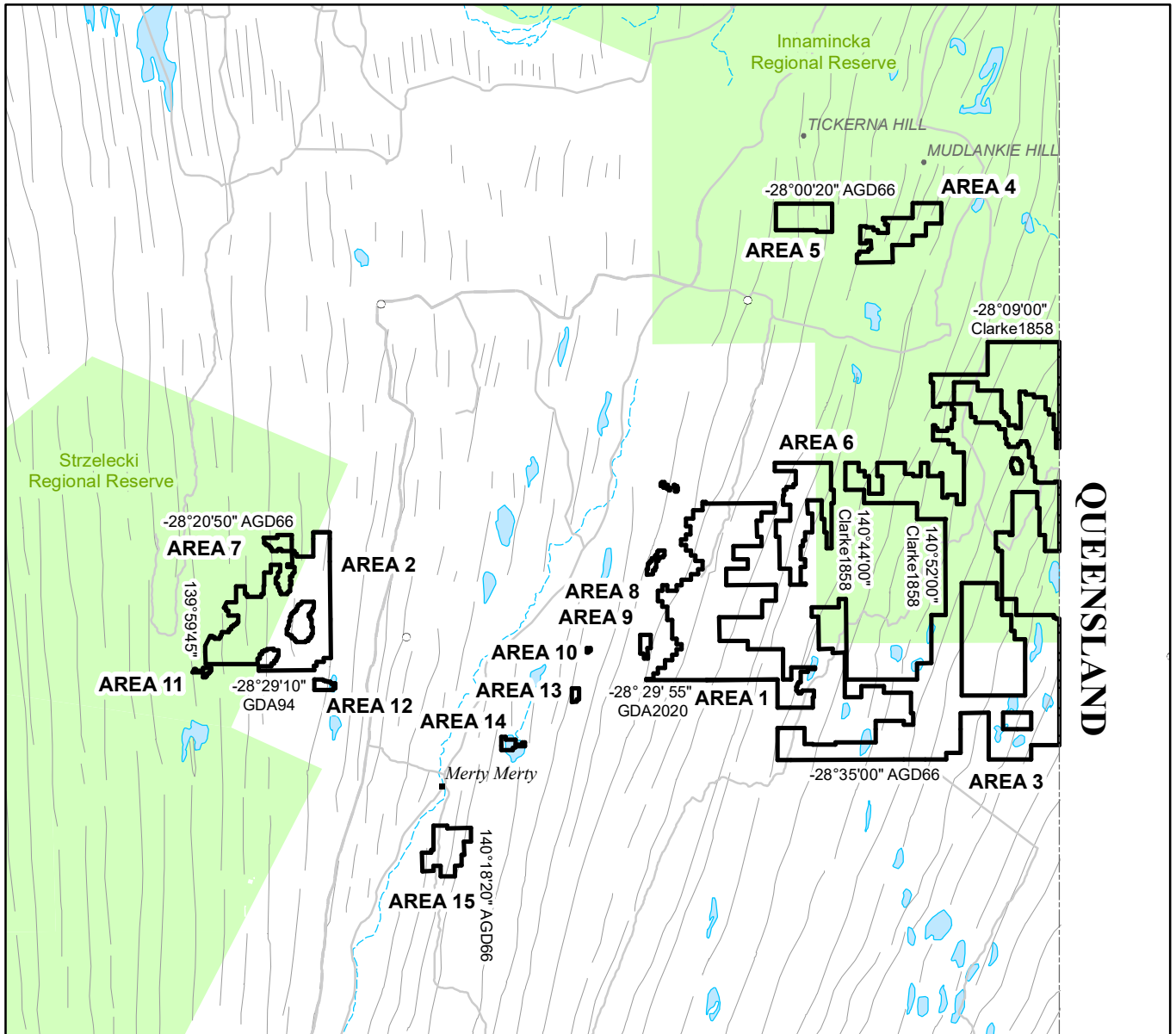
AREA 14

Commencing at a point being the intersection of latitude 28°33'30"S AGD66
and longitude 140°20'30"E AGD66,
thence east to longitude 140°20'50"E AGD66,
south to latitude 28°33'40"S AGD66, east to longitude 140°21'30"E AGD66,
south to latitude 28°34'00"S Clarke1858, east to longitude 140°22'00"E AGD66, north to
latitude 28°33'50"S AGD66, east to longitude 140°22'10"E AGD66, south to latitude
28°34'05"S AGD66, west to longitude 140°21'30"E AGD66, south to latitude 28°34'10"S
AGD66, west to longitude 140°21'20"E AGD66, south to latitude 28°34'20"S AGD66, west to
longitude 140°20'30"E AGD66 and north to the point of commencement.

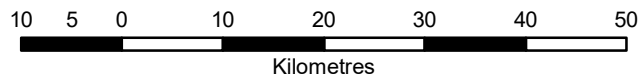
AREA 15

Commencing at a point being the intersection of latitude 28°39'00"S AGD66
and longitude 140°15'40"E AGD66,
thence east to longitude 140°16'40"E AGD66,
south to latitude 28°39'10"S AGD66, east to longitude 140°18'20"E AGD66,
south to latitude 28°40'00"S AGD66, west to longitude 140°17'50"E AGD66,
south to latitude 28°40'50"S AGD66, west to longitude 140°17'40"E AGD66,
south to latitude 28°41'30"S AGD66, west to longitude 140°17'10"E AGD66,
south to latitude 28°42'10"S AGD66, west to longitude 140°16'10"E AGD66,
north to latitude 28°41'30"S AGD66, west to longitude 140°15'40"E AGD66,
south to latitude 28°41'50"S AGD66, west to longitude 140°15'00"E Clarke1858, north to
latitude 28°40'40"S AGD66, east to longitude 140°15'30"E AGD66, north to latitude
28°40'30"S AGD66, east to longitude 140°15'40"E AGD66 and north to the point of
commencement.

AREA: **986.11** square kilometres approximately.



SCALE 1: 750 000



Note: There is no warranty that the boundary of this licence is correct in relation to other features of the map. The boundary is to be ascertained by reference to the Australian Geodetic Datum (AGD66), the Geocentric Datum of Australia (GDA2020), the Geocentric Datum of Australia (GDA94) and the schedule.

THE PLAN HEREINBEFORE REFERRED TO

PETROLEUM EXPLORATION LICENCE NO: 516


Petroleum and Geothermal Energy Act 2000
S.115

MEMORANDUM

PETROLEUM EXPLORATION LICENCE
PEL 516

1. Renewal of this licence effective from 3 May 2020 is hereby entered on the public register.
2. Interests in the licence are:

Stuart Petroleum Pty Ltd	100%
--------------------------	------



BARRY A. GOLDSTEIN
Executive Director
Energy Resources Division
Department for Energy and Mining
Delegate of the Minister for Energy and Mining

Date: 23 July 2020

File: F2010/000025

Petroleum and Geothermal Energy Act 2000

FIRST RENEWAL OF PETROLEUM EXPLORATION LICENCE

PEL 516

I, BARRY ALAN GOLDSTEIN, Executive Director Energy Resources Division, Department for Energy and Mining, in the State of South Australia, pursuant to the provisions of the *Petroleum and Geothermal Energy Act 2000* and all other enabling powers, for and on behalf of Dan van Holst Pellekaan, Minister for Energy and Mining (Minister), pursuant to delegated powers dated 29 June 2018, HEREBY GRANT to:

Stuart Petroleum Pty Ltd
ACN 059 146 226

(hereinafter referred to as the Licensee) an Exploration Licence in relation to all regulated resources except a source of geothermal energy or a natural reservoir for the purpose of gas storage in respect of the area set out below, to have effect from 3 May 2020 and to expire on 2 May 2025.

DESCRIPTION OF AREA

The land comprised in this licence is that part of the State of South Australia described in the Schedule hereto:


CONDITIONS

1. During the term of the licence, the Licensee shall carry out or cause to be carried out, exploratory operations on the area comprised in the licence in accordance with such work programs as are approved by the Minister from time to time. Year one exploratory operations are guaranteed and any subsequent licence year work program becomes guaranteed upon entry into any such licence year. These exploratory operations shall include but not necessarily be limited to:-

Year of Term of Licence	Minimum Work Requirements
One	<ul style="list-style-type: none">• Geological and Geophysical Studies
Two	<ul style="list-style-type: none">• Geological and Geophysical Studies
Three	<ul style="list-style-type: none">• Geological and Geophysical Studies
Four	<ul style="list-style-type: none">• Geological and Geophysical Studies
Five	<ul style="list-style-type: none">• Drill one well

2. In the event that the Licensee during any year of the term of this licence fails to comply with the work program requirements of this licence, it is an express term of this licence that the Minister may, at his discretion, either cancel this licence or authorise such variation to these requirements as the Minister thinks fit.
3. Pursuant to Section 74 of the Act the regulated activities to be carried out pursuant to this Licence are classified as requiring low level official surveillance.
4. The Licensee shall during periods determined by the Minister, lodge and maintain with the Minister, for the satisfaction of obligations arising under the Act or this licence, a security of \$50,000 (fifty thousand dollars) or such greater sum as specified by the Minister from time to time ("the Security"). The Security shall be lodged in the form of either;
 - (a) cash; or
 - (b) an unconditional, irrevocable bank guarantee or letter of credit in a form, and from a financial institution, approved by the Minister,
 - 4.1 Interest will not be payable by the Minister to the Licensees on any cash Security.
 - 4.2 All charges incurred by the Licensee in obtaining and maintaining the Security, shall be met by the Licensee.
 - 4.3 If upon expiry, this Licence is not renewed and the Minister is satisfied that there are no further obligations under this Licence or the Act, the Minister will return the Security to the Licensee.
5. The Minister in specifying the levels of insurance accepts no liability for the completeness of their listing, the adequacy of the sum insured, the limit of liability, the scoped coverage, or the conditions or exclusions of these insurances in respect to how they may or may not respond to any loss, damage or liability.
6. The Licensee will ensure, when preparing an Environmental Impact Report under Part 12 of the *Petroleum and Geothermal Energy Act 2000*, that the report also includes an assessment of the potential economic consequences for other licensees under the *Petroleum and Geothermal Energy 2000* or *Mining Act 1971* and owners of land, arising out of proposed regulated activities to be carried out in the licence area.
7. A contract or agreement entered into by the licensee to transfer or accept liability for any well or facility constructed for the purpose of undertaking a regulated activity under the *Petroleum Act 1940* or the *Petroleum and Geothermal Energy Act 2000* cannot transfer, limit or exclude liability under the *Petroleum and Geothermal Energy Act 2000* unless written consent of the Minister is obtained.
8. The licensee shall upon production of a regulated resource from the licence area, comply with its obligations under Clause 8 of the Acceptance Contract Conditions of the Yandruwandha/Yawarrawarrka Conjunctive Petroleum ILUA, entered into by the Licensee by the execution of an Acceptance Deed on 23 March 2010.

Date: 23 July 2020.....

A handwritten signature in black ink that reads "Barry A Goldstein". The signature is written in a cursive style with a horizontal line at the end.

.....
BARRY A. GOLDSTEIN
Executive Director
Energy Resources Division
Department for Energy and Mining
Delegate of the Minister for Energy and Mining

EXECUTED BY THE LICENSEE:

EXECUTED by Stuart Petroleum Pty Ltd (ACN 059 146 226)
in accordance with Section 127 of the
Corporations Act 2001



.....
Signature of Director



.....
Signature of Director/Secretary*

.....
Ian Davies

[Print Name of Director]

.....
DAVID ANDREW PEGG

[Print Name of Director/Secretary*]
(*delete the inapplicable)

THE SCHEDULE
PETROLEUM EXPLORATION LICENCE

PEL 516

Description of Area

All that part of the State of South Australia, bounded as follows:-

AREA 1

Commencing at a point being the intersection of latitude 28°18'50"S GDA94 and longitude 140°34'50"E GDA94,
thence east to longitude 140°35'00"E AGD66,
south to latitude 28°19'00"S AGD66, east to longitude 140°39'55"E GDA94,
south to latitude 28°19'30"S GDA94, west to longitude 140°39'00"E GDA94,
south to latitude 28°20'00"S GDA94, west to longitude 140°38'40"E GDA94,
south to latitude 28°21'00"S GDA94, east to longitude 140°39'00"E GDA94,
south to latitude 28°21'35"S GDA94, west to longitude 140°37'00"E GDA94,
south to latitude 28°22'25"S GDA94, east to longitude 140°38'00"E GDA94,
south to latitude 28°23'00"S GDA94, west to longitude 140°36'30"E GDA94,
south to latitude 28°24'00"S GDA94, east to longitude 140°40'00"E GDA94,
south to latitude 28°25'00"S GDA94, west to longitude 140°39'00"E GDA94,
south to latitude 28°26'00"S GDA94, west to longitude 140°36'00"E GDA94,
south to latitude 28°27'30"S GDA94, east to longitude 140°38'00"E GDA94,
south to latitude 28°28'00"S GDA94, east to longitude 140°40'30"E GDA94,
south to latitude 28°29'55"S GDA94, east to longitude 140°41'00"E AGD66,
north to latitude 28°29'15"S AGD66, east to longitude 140°42'40"E AGD66,
south to latitude 28°29'20"S AGD66, west to longitude 140°42'10"E AGD66,
south to latitude 28°29'30"S AGD66, west to longitude 140°41'40"E AGD66,
south to latitude 28°30'05"S GDA94, west to longitude 140°41'35"E GDA94,
south to latitude 28°30'10"S GDA94, west to longitude 140°41'30"E GDA94,
south to latitude 28°30'20"S GDA94, west to longitude 140°41'25"E GDA94,
south to latitude 28°30'35"S GDA94, east to longitude 140°41'30"E GDA94,
south to latitude 28°30'40"S GDA94, east to longitude 140°41'35"E GDA94,
south to latitude 28°30'45"S GDA94, east to longitude 140°41'45"E GDA94,
north to latitude 28°30'40"S GDA94, east to longitude 140°41'50"E GDA94,
north to latitude 28°30'40"S AGD66, east to longitude 140°42'35"E AGD66,
south to latitude 28°31'05"S AGD66, west to longitude 140°42'35"E GDA94,
south to latitude 28°31'40"S GDA94, west to longitude 140°40'00"E AGD66,
north to latitude 28°30'00"S AGD66, west to longitude 140°35'00"E AGD66,
south to latitude 28°29'55"S GDA2020, west to longitude 140°30'50"E GDA94,
north to latitude 28°29'50"S GDA94, east to longitude 140°31'20"E GDA94,
north to latitude 28°29'30"S GDA94, east to longitude 140°31'40"E GDA94,
north to latitude 28°29'10"S GDA94, east to longitude 140°32'10"E GDA94,
north to latitude 28°28'40"S GDA94, east to longitude 140°32'40"E GDA94,
north to latitude 28°28'20"S GDA94, east to longitude 140°33'00"E GDA94,
north to latitude 28°28'00"S GDA94, east to longitude 140°33'20"E GDA94,
north to latitude 28°27'40"S GDA94, west to longitude 140°33'00"E GDA94,
north to latitude 28°27'20"S GDA94, west to longitude 140°32'40"E GDA94,
north to latitude 28°26'10"S GDA94, west to longitude 140°32'20"E GDA94,
north to latitude 28°25'20"S GDA94, west to longitude 140°32'00"E GDA94,

north to latitude 28°25'00"S GDA94, west to longitude 140°31'40"E GDA94,
north to latitude 28°24'20"S GDA94, east to longitude 140°32'00"E GDA94,
north to latitude 28°24'00"S GDA94, east to longitude 140°32'20"E GDA94,
south to latitude 28°24'20"S GDA94, east to longitude 140°33'00"E GDA94,
north to latitude 28°24'00"S GDA94, east to longitude 140°33'20"E GDA94,
north to latitude 28°23'40"S GDA94, east to longitude 140°34'00"E GDA94,
north to latitude 28°23'20"S GDA94, east to longitude 140°34'30"E GDA94,
north to latitude 28°23'00"S GDA94, east to longitude 140°34'50"E GDA94,
north to latitude 28°22'30"S GDA94, west to longitude 140°34'20"E GDA94,
north to latitude 28°22'10"S GDA94, west to longitude 140°34'00"E GDA94,
north to latitude 28°21'50"S GDA94, west to longitude 140°33'40"E GDA94,
north to latitude 28°21'30"S GDA94, west to longitude 140°33'20"E GDA94,
north to latitude 28°21'10"S GDA94, east to longitude 140°33'40"E GDA94,
north to latitude 28°20'50"S GDA94, east to longitude 140°34'00"E GDA94,
north to latitude 28°20'20"S GDA94, west to longitude 140°33'40"E GDA94,
north to latitude 28°19'50"S GDA94, east to longitude 140°34'10"E GDA94,
north to latitude 28°19'20"S GDA94, east to longitude 140°34'50"E GDA94
and north to the point of commencement.

AREA 2

Commencing at a point being the intersection of latitude 28°20'40"S AGD66 and longitude 140°07'20"E AGD66, thence east to longitude 140°08'30"E AGD66, south to latitude 28°22'25" GDA94, east to longitude 140°08'35"E GDA94,
south to latitude 28°28'30"S AGD66, west to longitude 140°08'00"E AGD66,
south to latitude 28°28'45"S AGD66, west to longitude 140°07'30"E AGD66,
south to latitude 28°29'00"S AGD66, west to longitude 140°07'20"E AGD66,
south to latitude 28°29'10"S GDA94, west to longitude 140°03'30"E GDA94,
north to latitude 28°29'00"S AGD66, east to longitude 140°04'20"E AGD66,
north to latitude 28°28'50"S AGD66, east to longitude 140°04'30"E AGD66,
north to latitude 28°28'40"S AGD66, east to longitude 140°04'40"E AGD66,
north to latitude 28°28'30"S AGD66, east to longitude 140°04'45"E AGD66,
north to latitude 28°28'20"S AGD66, east to longitude 140°04'50"E AGD66,
north to latitude 28°28'00"S AGD66, west to longitude 140°04'30"E AGD66,
north to latitude 28°27'55"S AGD66, west to longitude 140°04'00"E AGD66,
south to latitude 28°28'00"S AGD66, west to longitude 140°03'50"E AGD66,
south to latitude 28°28'05"S AGD66, west to longitude 140°03'40"E AGD66,
south to latitude 28°28'15"S AGD66, west to longitude 140°03'30"E AGD66,
south to latitude 28°28'30"S AGD66, west to longitude 140°03'20"E AGD66,
south to latitude 28°28'45"S GDA94, west to longitude 139°59'45"E GDA94, north to the eastern boundary of National Native Title Tribunal Claimant Application File Number SC97/4 (Registered 25/11/2003), thence generally north-easterly along the boundary of the said Claimant Application to
latitude 28°27'05"S AGD66, east to longitude 140°00'10"E AGD66,
south to latitude 28°27'10"S AGD66, east to longitude 140°00'20"E AGD66,
south to latitude 28°27'15"S AGD66, east to longitude 140°00'40"E AGD66,
north to latitude 28°27'10"S AGD66, east to longitude 140°00'45"E AGD66,
north to latitude 28°27'00"S AGD66, east to longitude 140°00'50"E AGD66,
north to latitude 28°26'50"S AGD66, east to longitude 140°01'20"E AGD66,
north to latitude 28°26'40"S AGD66, east to longitude 140°01'30"E AGD66,
north to latitude 28°26'30"S AGD66, east to longitude 140°01'40"E AGD66,
north to latitude 28°26'25"S AGD66, east to longitude 140°01'50"E AGD66,
north to latitude 28°26'20"S AGD66, east to longitude 140°01'55"E AGD66,
north to latitude 28°26'15"S AGD66, east to longitude 140°02'00"E AGD66,
north to latitude 28°25'50"S AGD66, west to longitude 140°01'20"E AGD66,
north to latitude 28°25'30"S AGD66, west to longitude 140°01'10"E AGD66,
north to latitude 28°25'20"S AGD66, west to the eastern boundary of the Dieri Native Title Claim (tribe number SC97/4) then north-easterly along the boundary of the said Native Title Claim to latitude 28°25'00"S Clarke1858, east to longitude 140°02'00"E Clarke1858,
north to latitude 28°24'00"S Clarke1858, east to longitude 140°02'30"E AGD66,

south to latitude 28°24'30"S AGD66, east to longitude 140°02'40"E AGD66,
south to latitude 28°24'40"S AGD66, east to longitude 140°03'40"E AGD66,
north to latitude 28°24'30"S AGD66, east to longitude 140°03'50"E AGD66,
north to latitude 28°23'54"S GDA94, east to longitude 140°04'00"E Clarke1858,
north to latitude 28°23'10"S AGD66, east to longitude 140°04'20"E AGD66,
north to latitude 28°22'40"S AGD66, east to longitude 140°05'00"E AGD66,
south to latitude 28°23'00"S GDA94, west to longitude 140°05'00"E GDA94,
south to latitude 28°23'05"S GDA94, west to longitude 140°04'55"E GDA94,
south to latitude 28°23'20"S GDA94, west to longitude 140°04'50"E GDA94,
south to latitude 28°23'25"S GDA94, west to longitude 140°04'40"E AGD66,
south to latitude 28°23'50"S AGD66, east to longitude 140°04'50"E AGD66,
south to latitude 28°24'00"S GDA94, east to longitude 140°05'00"E GDA94,
south to latitude 28°24'15"S GDA94, east to longitude 140°05'05"E GDA94,
south to latitude 28°24'25"S GDA94, east to longitude 140°05'30"E AGD66,
north to latitude 28°24'25"S AGD66, east to longitude 140°05'35"E AGD66,
north to latitude 28°24'20"S AGD66, east to longitude 140°05'45"E GDA94,
north to latitude 28°23'50"S GDA94, east to longitude 140°05'50"E GDA94,
north to latitude 28°23'35"S GDA94, west to longitude 140°05'45"E GDA94,
north to latitude 28°23'25"S AGD66, east to longitude 140°05'50"E AGD66,
north to latitude 28°23'15"S AGD66, east to longitude 140°05'55"E AGD66,
north to latitude 28°23'10"S AGD66, east to longitude 140°06'00"E AGD66,
north to latitude 28°22'50"S AGD66, west to longitude 140°05'35"E GDA94,
north to latitude 28°22'40"S AGD66, east to longitude 140°05'50"E AGD66,
north to latitude 28°21'50"S AGD66, east to longitude 140°06'00"E AGD66,
south to latitude 28°22'00"S AGD66, east to longitude 140°06'10"E AGD66,
south to latitude 28°22'10"S AGD66, east to longitude 140°07'20"E AGD66,
and north to the point of commencement.

AREA 3

Commencing at a point being the intersection of latitude 28°09'00"S Clarke1858 and longitude 140° 55' 00"S Clarke 1858, thence east to the eastern border of the State of South Australia, then southerly along the border of the said State to latitude 28°15'30"S GDA94, west to longitude 140°59'45"E GDA94,
north to latitude 28°14'20"S GDA94, west to longitude 140°59'30"E AGD66,
north to latitude 28°13'30"S AGD66, west to longitude 140°59'10"E AGD66,
north to latitude 28°13'10"S AGD66, west to longitude 140°59'00"E GDA94,
north to latitude 28°12'20"S GDA94, west to longitude 140°58'10"E GDA94,
north to latitude 28°12'10"S GDA94, west to longitude 140°57'35"E GDA94,
north to latitude 28°12'00"S GDA94, west to longitude 140°57'10"E GDA94,
south to latitude 28°12'40"S GDA94, east to longitude 140°57'10"E AGD66,
south to latitude 28°14'20"S AGD66, west to longitude 140°56'50"E AGD66,
north to latitude 28°14'10"S AGD66, west to longitude 140°56'20"E AGD66,
north to latitude 28°13'40"S AGD66, west to longitude 140°56'10"E AGD66,
north to latitude 28°13'30"S AGD66, west to longitude 140°56'00"E AGD66,
north to latitude 28°13'20"S AGD66, west to longitude 140°55'50"E AGD66,
north to latitude 28°12'00"S AGD66, west to longitude 140°54'10"E AGD66,
north to latitude 28°11'30"S AGD66, west to longitude 140°52'30"E AGD66,
south to latitude 28°12'50"S AGD66, east to longitude 140°53'40"E AGD66,
south to latitude 28°13'40"S AGD66, east to longitude 140°54'00"E AGD66,
south to latitude 28°14'00"S AGD66, east to longitude 140°55'30"E AGD66,
south to latitude 28°14'10"S AGD66, east to longitude 140°55'40"E AGD66,
south to latitude 28°14'25"S AGD66, east to longitude 140°56'10"E GDA94,
south to latitude 28°15'00"S AGD66, east to longitude 140°56'10"E AGD66,
south to latitude 28°15'20"S AGD66, east to longitude 140°56'20"E AGD66,
south to latitude 28°15'30"S AGD66, east to longitude 140°57'00"E AGD66,
north to latitude 28°15'20"S AGD66, east to longitude 140°57'10"E AGD66,
north to latitude 28°15'10"S AGD66, east to longitude 140°57'40"E GDA94,
south to latitude 28°15'15"S GDA94, east to longitude 140°57'45"E GDA94,
south to latitude 28°15'25"S GDA94, east to longitude 140°57'50"E GDA94,

south to latitude 28°16'05"S GDA94, east to longitude 140°58'05"E GDA94,
south to latitude 28°16'40"S GDA94, east to longitude 140°58'15"E GDA94,
south to latitude 28°17'35"S GDA94, east to longitude 140°58'25"E GDA94,
south to latitude 28°17'40"S GDA94, east to longitude 140°59'40"E GDA94,
north to latitude 28°17'35"S GDA94, east to the eastern border of the State of South
Australia, then southerly along the border of the said State to latitude 28°22'00"S
Clarke1858, east to longitude 140°59'00"E Clarke1858,
north to latitude 28°21'00"S Clarke1858, west to longitude 140°58'30"E AGD66,
north to latitude 28°19'20"S AGD66, west to longitude 140°58'20"E AGD66,
north to latitude 28°18'20"S AGD66, west to longitude 140°56'35"E AGD66,
south to latitude 28°21'00"S Clarke1858, west to longitude 140°56'25"E AGD66,
north to latitude 28°20'50"S AGD66, west to longitude 140°55'25"E AGD66,
south to latitude 28°21'50"S AGD66, east to longitude 140°55'35"E AGD66,
south to latitude 28°22'00"S AGD66, east to longitude 140°56'00"E Clarke1858,
south to latitude 28°25'00"S Clarke1858, east to longitude 140°57'00"E Clarke1858,
south to latitude 28°26'00"S Clarke1858, east to longitude 140°59'30"E AGD66,
south to latitude 28°26'10"S AGD66, east to longitude 140°59'40"E AGD66,
south to latitude 28°26'15"S AGD66, east to the eastern border of the State of South
Australia, then southerly along the border of the said State to latitude 28°34'00"S GDA94,
west to longitude 140°58'00"E GDA94,
south to latitude 28°35'00"S AGD66, west to longitude 140°55'00"E GDA94,
north to latitude 28°32'00"S GDA94, west to longitude 140°53'00"E GDA94,
south to latitude 28°34'30"S GDA94, west to longitude 140°52'00"E GDA94,
south to latitude 28°35'00"S AGD66, west to longitude 140°40'00"E AGD66,
north to latitude 28°32'55"S GDA94, east to longitude 140°42'00"E GDA94,
south to latitude 28°33'55"S GDA94, east to longitude 140°42'35"E GDA94,
south to latitude 28°33'57"S GDA94, east to longitude 140°44'10"E GDA94,
north to latitude 28°33'50"S GDA94, east to longitude 140°47'00"E GDA94,
north to latitude 28°32'30"S GDA94, east to longitude 140°49'00"E GDA94,
south to latitude 28°32'45"S GDA94, east to longitude 140°49'40"E GDA94,
north to latitude 28°32'00"S GDA94, west to longitude 140°49'30"E GDA94,
north to latitude 28°30'45"S GDA94, west to longitude 140°47'35"E GDA94,
north to latitude 28°30'20"S GDA94, west to longitude 140°46'00"E GDA94,
south to latitude 28°31'00"S GDA94, west to longitude 140°44'45"E AGD66,
north to latitude 28°28'20"S AGD66, west to longitude 140°44'00"E GDA94,
north to latitude 28°28'00"S GDA94, west to longitude 140°43'00"E GDA94,
north to latitude 28°26'00"S GDA94, west to longitude 140°42'30"E GDA94,
north to latitude 28°25'30"S AGD66, east to longitude 140°44'20"E AGD66,
north to latitude 28°25'00"S Clarke1858, east to longitude 140°45'00"E Clarke1858,
south to latitude 28°30'00"S Clarke1858, east to longitude 140°50'00"E Clarke1858,
north to latitude 28°29'00"S Clarke1858, east to longitude 140°51'00"E Clarke1858,
north to latitude 28°26'00"S Clarke1858, east to longitude 140°52'00"E Clarke1858,
north to latitude 28°20'00"S Clarke1858, west to longitude 140°50'00"E Clarke1858,
north to latitude 28°19'00"S Clarke1858, west to longitude 140°46'10"E AGD66,
north to latitude 28°18'10"S AGD66, west to longitude 140°44'50"E AGD66,
north to latitude 28°16'30"S AGD66, east to longitude 140°45'50"E GDA94,
south to latitude 28°16'55"S GDA94, east to longitude 140°46'15"E GDA94,
south to latitude 28°17'15"S GDA94, east to longitude 140°46'35"E GDA94,
south to latitude 28°18'20"S GDA94, east to longitude 140°47'30"E GDA94,
north to latitude 28°17'15"S GDA94, west to longitude 140°47'10"E GDA94,
north to latitude 28°16'30"S AGD66, east to longitude 140°49'05"E GDA94,
south to latitude 28°17'05"S GDA94, east to longitude 140°49'40"E GDA94,
south to latitude 28°17'15"S GDA94, east to longitude 140°50'10"E AGD66,
north to latitude 28°16'30"S AGD66, east to longitude 140°50'40"E AGD66,
south to latitude 28°17'20"S AGD66, east to longitude 140°51'30"E AGD66,
north to latitude 28°17'10"S AGD66, east to longitude 140°51'40"E AGD66,
south to latitude 28°18'40"S AGD66, east to longitude 140°52'00"E AGD66,
north to latitude 28°18'30"S AGD66, east to longitude 140°52'40"E AGD66,
south to latitude 28°19'00"S GDA94, east to longitude 140°53'15"E GDA94,

north to latitude 28°15'45"S GDA94, west to longitude 140°52'30"E GDA94,
north to latitude 28°15'15"S GDA94, west to longitude 140°52'10"E GDA94,
north to latitude 28°15'00"S GDA94, west to longitude 140°51'00"E AGD66,
north to latitude 28°14'10"S AGD66, east to longitude 140°51'10"E AGD66,
south to latitude 28°14'20"S AGD66, east to longitude 140°51'20"E AGD66,
south to latitude 28°14'30"S AGD66, east to longitude 140°52'00"E AGD66,
north to latitude 28°14'20"S AGD66, east to longitude 140°52'20"E AGD66,
north to latitude 28°13'50"S AGD66, east to longitude 140°52'30"E AGD66,
north to latitude 28°13'10"S AGD66, west to longitude 140°52'20"E AGD66,
north to latitude 28°12'50"S AGD66, west to longitude 140°51'30"E AGD66,
south to latitude 28°13'00"S AGD66, west to longitude 140°51'00"E AGD66,
north to latitude 28°11'30"S AGD66, west to longitude 140°50'57"E GDA94,
north to latitude 28°11'00"S Clarke 1858, east to longitude 140°55'00"E Clarke 1858,
and north to the point of commencement.

But excluding the area bounded as follows:-

Commencing at a point being the intersection of latitude 28°16'15"S AGD66
and longitude 140°56'35"E AGD66
thence east to longitude 140°57'00"E AGD66,
south to latitude 28°16'20"S AGD66, east to longitude 140°57'05"E AGD66,
south to latitude 28°16'25"S AGD66, east to longitude 140°57'10"E AGD66,
south to latitude 28°16'35"S AGD66, east to longitude 140°57'15"E AGD66,
south to latitude 28°17'10"S AGD66, west to longitude 140°56'40"E AGD66,
north to latitude 28°17'00"S AGD66, west to longitude 140°56'35"E AGD66,
north to latitude 28°16'50"S AGD66, west to longitude 140°56'30"E AGD66,
north to latitude 28°16'25"S AGD66, east to longitude 140°56'35"E AGD66
and north to the point of commencement.

and

Commencing at a point being the intersection of latitude 28°24'00"S AGD66
and longitude 140°53'00"E AGD66
thence east to longitude 140°55'30"E AGD66,
south to latitude 28°25'00"S AGD66, east to longitude 140°55'52"E AGD66,
south to latitude 28°26'00"S AGD66, east to longitude 140°56'30"E AGD66,
south to latitude 28°27'00"S AGD66, east to longitude 140°56'45"E AGD66,
south to latitude 28°27'30"S AGD66, east to longitude 140°57'30"E AGD66,
south to latitude 28°31'00"S AGD66, west to longitude 140°53'00"E AGD66
and north to the point of commencement.

and

Commencing at a point being the intersection of latitude 28°32'00"S GDA94
and longitude 140°56'00"E GDA94, thence east to longitude 140°58'00"E GDA94,
south to latitude 28°33'00"S GDA94, west to longitude 140°56'00"E GDA94
and north to the point of commencement.

AREA 4

Commencing at a point being the intersection of latitude 28°00'20"S AGD66
and longitude 140°49'40"E GDA94, thence east to longitude 140°51'40"E GDA94, south to
latitude 28°01'30"S GDA94, west to longitude 140°50'35"E GDA94,
south to latitude 28°02'15"S GDA94, west to longitude 140°49'40"E GDA94,
south to latitude 28°02'50"S GDA94, west to longitude 140°48'15"E GDA94,
south to latitude 28°03'55"S GDA94, west to longitude 140°45'45"E GDA94,
north to latitude 28°03'30"S AGD66, east to longitude 140°45'50"E AGD66,
north to latitude 28°03'20"S AGD66, east to longitude 140°46'30"E AGD66,
north to latitude 28°03'10"S AGD66, east to longitude 140°46'40"E AGD66,
north to latitude 28°02'40"S AGD66, west to longitude 140°46'20"E AGD66,
south to latitude 28°02'50"S AGD66, west to longitude 140°46'00"E GDA94,
north to latitude 28°01'40"S GDA94, east to longitude 140°46'20"E AGD66,
south to latitude 28°01'50"S AGD66, east to longitude 140°46'50"E AGD66,

south to latitude 28°02'00"S AGD66, east to longitude 140°47'10"E AGD66,
south to latitude 28°02'10"S AGD66, east to longitude 140°47'50"E AGD66,
north to latitude 28°01'40"S AGD66, west to longitude 140°47'40"E AGD66,
north to latitude 28°01'20"S AGD66, west to longitude 140°47'30"E AGD66,
north to latitude 28°01'10"S GDA94, east to longitude 140°49'40"E GDA94,
and north to the point of commencement.

AREA 5

Commencing at a point being the intersection of latitude 28°00'20"S AGD66
and longitude 140°40'00"E AGD66, thence east to longitude 140°44'00"E GDA94, south to
latitude 28°02'00"S GDA94, west to longitude 140°43'00"E Clarke1858, north to latitude
28°02'00"S Clarke1858, west to longitude 140°40'00"E AGD66 and north to the point of
commencement.

AREA 6

Commencing at a point being the intersection of latitude 28°16'30"S AGD66
and longitude 140°40'00"E Clarke1858, thence east to longitude 140°43'50"E AGD66, south
to latitude 28°18'10"S AGD66, east to longitude 140°44'05"E GDA94, south to latitude
28°19'00"S Clarke1858, west to longitude 140°44'00"E Clarke1858,
south to latitude 28°21'50"S AGD66, west to longitude 140°43'30"E AGD66,
north to latitude 28°20'50"S AGD66, west to longitude 140°43'20"E AGD66,
north to latitude 28°20'00"S AGD66, west to longitude 140°43'10"E AGD66,
north to latitude 28°18'50"S AGD66, west to longitude 140°42'10"E AGD66,
south to latitude 28°19'40"S AGD66, east to longitude 140°42'30"E AGD66,
south to latitude 28°20'50"S AGD66, west to longitude 140°42'00"E AGD66,
south to latitude 28°21'20"S AGD66, west to longitude 140°41'50"E AGD66,
south to latitude 28°21'40"S AGD66, west to longitude 140°41'40"E AGD66,
south to latitude 28°22'30"S AGD66, east to longitude 140°42'00"E AGD66,
south to latitude 28°23'00"S AGD66, west to longitude 140°41'40"E AGD66,
south to latitude 28°24'00"S AGD66, east to longitude 140°42'00"E AGD66,
south to latitude 28°24'00"S GDA94, west to longitude 140°41'00"E GDA94,
north to latitude 28°23'00"S GDA94, west to longitude 140°40'15"E GDA94,
north to latitude 28°21'00"S GDA94, west to longitude 140°40'00"E GDA94,
north to latitude 28°20'00"S GDA94, east to longitude 140°41'00"E GDA94,
north to latitude 28°19'00"S GDA94, west to longitude 140°40'30"E GDA94,
north to latitude 28°18'30"S AGD66, east to longitude 140°40'30"E AGD66,
north to latitude 28°18'10"S AGD66, east to longitude 140°40'40"E AGD66,
north to latitude 28°18'00"S AGD66, east to longitude 140°41'10"E AGD66,
north to latitude 28°17'50"S AGD66, east to longitude 140°41'20"E AGD66,
north to latitude 28°17'00"S AGD66, west to longitude 140°40'00"E Clarke1858 and north to
the point of commencement.

AREA 7

Commencing at a point being the intersection of latitude 28°17'40"S AGD66
and longitude 140°31'55"E AGD66,
thence east to longitude 140°32'05"E AGD66,
south to latitude 28°17'50"S AGD66, east to longitude 140°32'20"E AGD66,
south to latitude 28°18'00"S AGD66, east to longitude 140°32'30"E AGD66,
south to latitude 28°18'10"S AGD66, west to longitude 140°32'25"E AGD66,
north to latitude 28°18'05"S AGD66, west to longitude 140°32'15"E AGD66,
north to latitude 28°18'00"S AGD66, west to longitude 140°32'00"E AGD66,
north to latitude 28°17'55"S AGD66, west to longitude 140°31'50"E AGD66,
north to latitude 28°17'45"S AGD66, east to longitude 140°31'55"E AGD66
and north to the point of commencement.

AREA 8

Commencing at a point being the intersection of latitude 28°17'50"S AGD66
and longitude 140°32'45"E AGD66,

thence east to longitude 140°32'50"E AGD66,
south to latitude 28°17'55"S AGD66, east to longitude 140°33'00"E AGD66,
south to latitude 28°18'00"S AGD66, east to longitude 140°33'02"E AGD66,
south to latitude 28°18'10"S AGD66, west to longitude 140°33'00"E AGD66,
south to latitude 28°18'15"S AGD66, west to longitude 140°32'50"E AGD66,
north to latitude 28°18'00"S AGD66, west to longitude 140°32'45"E AGD66
and north to the point of commencement.

AREA 9

Commencing at a point being the intersection of latitude 28°20'50"S AGD66
and longitude 140°04'50"E AGD66,
thence east to longitude 140°05'50"E AGD66,
south to latitude 28°21'50"S AGD66, west to longitude 140°05'12"E GDA94,
north to latitude 28°21'40"S GDA94, west to longitude 140°05'07"E GDA94,
north to latitude 28°21'35"S GDA94, west to longitude 140°04'57"E GDA94,
south to latitude 28°21'40"S GDA94, west to longitude 140°04'52"E GDA94,
south to latitude 28°21'50"S AGD66, west to longitude 140°04'30"E GDA94,
north to latitude 28°21'35"S GDA94, west to longitude 140°04'25"E GDA94,
north to latitude 28°21'30"S GDA94, west to longitude 140°04'20"E GDA94,
north to latitude 28°21'25"S GDA94, west to longitude 140°04'15"E GDA94,
north to latitude 28°21'20"S GDA94, west to longitude 140°04'05"E GDA94,
north to latitude 28°21'15"S GDA94, west to longitude 140°04'00"E Clarke1858, north to
latitude 28°21'00"S AGD66, east to longitude 140°04'50"E AGD66 and north to point of
commencement.

AREA 10

Commencing at a point being the intersection of latitude 28°21'55"S AGD66
and longitude 140°31'40"E AGD66,
thence east to longitude 140°32'05"E AGD66,
south to latitude 28°22'15"S AGD66, west to longitude 140°32'00"E AGD66,
south to latitude 28°22'20"S AGD66, west to longitude 140°31'45"E AGD66,
south to latitude 28°22'25"S AGD66, west to longitude 140°31'40"E AGD66,
south to latitude 28°22'35"S AGD66, west to longitude 140°31'30"E AGD66,
south to latitude 28°23'00"S AGD66, west to longitude 140°31'25"E AGD66,
south to latitude 28°23'10"S AGD66, west to longitude 140°31'15"E AGD66,
south to latitude 28°23'25"S AGD66, west to longitude 140°30'50"E AGD66,
north to latitude 28°23'05"S AGD66, east to longitude 140°30'55"E AGD66,
north to latitude 28°22'45"S AGD66, east to longitude 140°31'00"E AGD66,
north to latitude 28°22'40"S AGD66, east to longitude 140°31'05"E AGD66,
north to latitude 28°22'35"S AGD66, east to longitude 140°31'10"E AGD66,
north to latitude 28°22'25"S AGD66, east to longitude 140°31'25"E AGD66,
north to latitude 28°22'15"S AGD66, east to longitude 140°31'30"E AGD66,
north to latitude 28°22'10"S AGD66, east to longitude 140°31'35"E AGD66,
north to latitude 28°22'00"S AGD66, east to longitude 140°31'40"E AGD66
and north to the point of commencement.

AREA 11

Commencing at a point being the intersection of latitude 28°27'10"S AGD66
and longitude 140°30'20"E AGD66,
thence east to longitude 140°31'05"E AGD66,
south to latitude 28°28'00"S Clarke1858, west to longitude 140°31'00"E Clarke1858, south to
latitude 28°28'40"S AGD66, west to longitude 140°30'40"E GDA94, north to latitude
28°28'20"S AGD66, west to longitude 140°30'20"E AGD66 and north to the point of
commencement.

AREA 12

Commencing at a point being the intersection of latitude 28°28'00"S AGD66
and longitude 140°26'35"E AGD66,
thence east to longitude 140°26'50"E AGD66,

south to latitude 28°28'05"S GDA94, west to longitude 140°26'45"E GDA94, south to latitude 28°28'10"S GDA94, west to longitude 140°26'35"E AGD66 and north to the point of commencement.

AREA 13

Commencing at a point being the intersection of latitude 28°29'05"S AGD66 and longitude 139°59'30"E AGD66, thence east to longitude 140°00'05"E AGD66, south to latitude 28°29'15"S AGD66, west to longitude 140°00'00"E AGD66, south to latitude 28°29'20"S AGD66, west to longitude 139°59'55"E AGD66, south to latitude 28°29'25"S AGD66, west to longitude 139°59'45"E AGD66, south to latitude 28°29'35"S AGD66, west to longitude 139°59'40"E AGD66, south to latitude 28°29'40"S AGD66, west to longitude 139°59'30"E AGD66, north to latitude 28°29'20"S AGD66, west to the eastern boundary of National Native Title Tribunal Claimant Application File Number SC97/4 (Registered 25/11/2003), thence north-easterly along the boundary of the said Native Title Claim to latitude 28°29'08"S AGD66, east to longitude 139°59'00"E AGD66, south to latitude 28°29'15"S AGD66, east to longitude 139°59'30"E AGD66 and north to the point of commencement.

AREA 14

Commencing at a point being the intersection of latitude 28°29'50"S AGD66 and longitude 140°07'25"E GDA94, thence east to longitude 140°07'55"E AGD66, south to latitude 28°29'52.5"S AGD66, east to longitude 140°08'00"E AGD66, south to latitude 28°29'55"S AGD66, east to longitude 140°08'05"E AGD66, south to latitude 28°29'57"S AGD66, east to longitude 140°08'15"E AGD66, south to latitude 28°30'00"S AGD66, east to longitude 140°08'28"E AGD66, south to latitude 28°30'02"S AGD66, east to longitude 140°08'33"E AGD66, south to latitude 28°30'05"S AGD66, east to longitude 140°08'35"E AGD66, south to latitude 28°30'10"S AGD66, east to longitude 140°08'45"E AGD66, north to latitude 28°30'05"S AGD66, east to longitude 140°08'50"E AGD66, south to latitude 28°30'25"S AGD66, west to longitude 140°08'40"E AGD66, south to latitude 28°30'30"S AGD66, west to longitude 140°08'20"E AGD66, north to latitude 28°30'25"S GDA94, west to longitude 140°07'25"E GDA94 and north to the point of commencement.

AREA 15

Commencing at a point being the intersection of latitude 28°30'30"S AGD66 and longitude 140°25'30"E AGD66, thence east to longitude 140°26'00"E AGD66, south to latitude 28°31'10"S AGD66, west to longitude 140°25'50"E AGD66, south to latitude 28°31'20"S AGD66, west to longitude 140°25'30"E AGD66 and north to the point of commencement.

AREA 16

Commencing at a point being the intersection of latitude 28°33'30"S AGD66 and longitude 140°20'30"E AGD66, thence east to longitude 140°20'50"E AGD66, south to latitude 28°33'40"S AGD66, east to longitude 140°21'30"E AGD66, south to latitude 28°34'00"S Clarke1858, east to longitude 140°22'00"E AGD66, north to latitude 28°33'50"S AGD66, east to longitude 140°22'10"E AGD66, south to latitude 28°34'05"S AGD66, west to longitude 140°21'30"E AGD66, south to latitude 28°34'10"S AGD66, west to longitude 140°21'20"E AGD66, south to latitude 28°34'20"S AGD66, west to longitude 140°20'30"E AGD66 and north to the point of commencement.

AREA 17

Commencing at a point being the intersection of latitude 28°39'00"S AGD66 and longitude 140°15'40"E AGD66, thence east to longitude 140°16'40"E AGD66, south to latitude 28°39'10"S AGD66, east to longitude 140°18'20"E AGD66,

south to latitude 28°40'00"S AGD66, west to longitude 140°17'50"E AGD66,
south to latitude 28°40'50"S AGD66, west to longitude 140°17'40"E AGD66,
south to latitude 28°41'30"S AGD66, west to longitude 140°17'10"E AGD66,
south to latitude 28°42'10"S AGD66, west to longitude 140°16'10"E AGD66,
north to latitude 28°41'30"S AGD66, west to longitude 140°15'40"E AGD66,
south to latitude 28°41'50"S AGD66, west to longitude 140°15'00"E Clarke1858, north to
latitude 28°40'40"S AGD66, east to longitude 140°15'30"E AGD66, north to latitude
28°40'30"S AGD66, east to longitude 140°15'40"E AGD66 and north to the point of
commencement.

AREA: **996.37** square kilometres approximately.

LAND ACQUISITION ACT 1969

SECTION 16

*Notice of Acquisition—Form 5***1. Notice of acquisition**

The Commissioner of Highways (the Authority), of 50 Flinders Street, Adelaide SA 5000, acquires the following interests in the following land:

Comprising an unencumbered estate in fee simple in that piece of land being portion of Allotment 671 in Filed Plan No 175991 comprised in Certificate of Title Volume 5824 Folio 877, and being the whole of the land identified as Allotment 310 in D123341 lodged in the Lands Titles Office

This notice is given under section 16 of the *Land Acquisition Act 1969*.

2. Compensation

A person who has or had an interest in the land that is divested or diminished by the acquisition or the enjoyment of which is adversely affected by the acquisition who does not receive an offer of compensation from the Authority may apply to the Authority for compensation.

3. Inquiries

Inquiries should be directed to:

Carlene Russell
GPO Box 1533
Adelaide SA 5001
Telephone: (08) 8343 2512

Dated: 20 April 2020

The Common Seal of the COMMISSIONER OF HIGHWAYS was hereto affixed by authority of the Commissioner in the presence of:

ROCCO CARUSO
Manager, Property Acquisition
Authorised Officer

Department of Planning, Transport and Infrastructure

DPTI 2019/09374/01

NATURAL RESOURCES MANAGEMENT ACT 2004

Notice of Authorisation to Take Water from the River Murray Prescribed Watercourse by Artificial Water Bodies

PURSUANT to section 128 of the *Natural Resources Management Act 2004* ("the Act"), I, DAVID SPEIRS, Minister for Environment and Water (the Minister) in the State of South Australia and the Minister to whom the administration of the Act is committed, hereby:

- 1) From 1 July 2020, authorise the taking of water from the River Murray Prescribed Watercourse for the purpose of maintaining the water level of an artificial water body with a surface area greater than 190m² that was not completed prior to 11 February 2008, when the Water Allocation Rate for the All Purpose Consumptive Pool (Class 3) is less than 100%, as follows:
- 2) Authorised annual volume = annual evaporative losses multiplied by (100% minus Water Allocation Rate).
- 3) Where:
- 4) Annual evaporative losses = the annual allocation required by application of principle 70 in the Water Allocation Plan for the River Murray Prescribed Watercourse.

Example: If the annual allocation required for maintaining the level of an artificial water body under principle 70 is 100 megalitres (ML) and the current Water Allocation Rate for the All Purpose Consumptive Pool (Class 3) is 80%, then:

$$\begin{aligned} \text{Authorised annual volume} &= 100 \text{ ML} \times (100\% - 80\%) \\ &= 100 \text{ ML} \times (20\%) \\ &= 20 \text{ ML} \end{aligned}$$

For the purposes of this notice:

'Artificial water body' means a water body that is not used for the collection and subsequent taking of water, and includes a marina or canal estate.

'The River Murray Prescribed Watercourse' means the watercourses and lakes declared to be the River Murray Proclaimed Watercourse by proclamation under Section 25 of the *Water Resources Act 1976* (see *Gazette* 10 August 1978, p467).

'Water Allocation Rate' is the allocation rate as a % of Nominal Maximum Water Allocation Rate for the All Purpose Consumptive Pool (Class 3), as specified in the *Notice of Volume of Water Available for Allocation from the River Murray Consumptive Pool*.

For the removal of doubt, the authorisation in this notice operates in addition to the notice in the *Government Gazette* on 11 September 2008, page 4265, pursuant to section 128 of the Act.

Dated: 11 April 2020

DAVID SPEIRS MP
Minister for Environment and Water

PETROLEUM AND GEOTHERMAL ENERGY ACT 2000

SECTION 25(5)(B)

Variation of Petroleum Exploration Licence PEL 516

Notice is hereby given that under the provisions of the *Petroleum and Geothermal Energy Act 2000*, pursuant to delegated powers dated 29 June 2018, the conditions of the abovementioned Exploration Licence has been varied as follows:

Condition 1 of the licence is omitted and the following substituted:

“ During the residual term of the Licence, the Licensee shall carry out or cause to be carried out, exploratory operations on the area comprised in the Licence in accordance with such work programs as are approved by the Minister from time to time. Years one to four exploratory operations are guaranteed. These exploratory operations shall include but not necessarily be limited to:-

Year of Term of Licence	Minimum Work Requirements
One	• Drill 2 wells.
Two	• Drill 3 wells.
Three	• Drill 1 well.
Four	• Drill 1 well.
Five	• Drill 1 well.

The revised work requirements as a result of this variation would not have altered the outcome of the original competitive tender process.

Dated: 16 April 2020

BARRY A. GOLDSTEIN
Executive Director
Energy Resources Division
Department for Energy and Mining
Delegate of the Minister for Energy and Mining

PROFESSIONAL STANDARDS ACT 2004

National Professional Standards Scheme

PURSUANT to section 14 of the *Professional Standards Act 2004*, I authorise the publication in the *Gazette* of the Association of Consulting Surveyors National Professional Standards Scheme.

Pursuant to section 15 (1) (a) of the *Professional Standards Act 2004*, I specify 1 July 2020 as the date of commencement of the Association of Consulting Surveyors National Professional Standards Scheme.

Dated: 15 April 2020

VICKIE CHAPMAN
Attorney-General

PROFESSIONAL STANDARDS ACT 1994 (NSW)

Association of Consulting Surveyors National Professional Standards Scheme

PREAMBLE

Occupational Association

- A Association of Consulting Surveyors National Limited (CSN) is a voluntary occupational association for Consulting Surveyors in Australia.
- B The occupational group for the purposes of this Scheme, represented by CSN, consists of Consulting Surveyors with a principal place of practice in Australia.

Nature of Scheme

- C CSN has made an application to the Professional Standards Council (**Council**), appointed under the *Professional Standards Act 1994 (NSW)* (the **Act**), for approval of a scheme under the Act and this document comprises the scheme (**Scheme**).
- D The Scheme is intended to operate under the Act, which has the purpose of improving occupational standards of professional persons and to protect consumers of their services.
- E The Scheme has been prepared by CSN for the purposes of limiting occupational liability of Participating Members to the extent to which such liability may be limited under the Act.
- F The Scheme does not affect Damages which are below the Monetary Ceiling applying in respect of a Participating Member. The Scheme limits liability for Damages to the Monetary Ceiling applying in respect of a Participating Member only if the Participating Member has insurance as required under section 21 of the Act.
- G The Scheme is to apply to all Participating Members.
- H Responsibility for the administration of the Scheme and ensuring that it complies with the requirements of the Act and of the Council rests with CSN.

Risk Management

- I CSN has furnished the Council with a detailed list of the risk management strategies intended to be implemented in respect of its Participating Members and an outline of how these strategies are intended to be implemented.
- J CSN will report annually to the Council on the implementation and monitoring of its risk management strategies, the effect of those strategies and any changes made to them.

Jurisdiction

- K The Scheme is intended to apply in all jurisdictions within Australia.

ASSOCIATION OF CONSULTING SURVEYORS NATIONAL LIMITED PROFESSIONAL STANDARDS SCHEME

1. Preliminary Matters

1.1 This Scheme is a scheme under the Act prepared by CSN, whose business address is Level 7, 350 Kent Street, Sydney NSW 2000.

1.2 Relevant definitions for the purpose of this Scheme are as follows:

- (a) “**Annual Fee Income**” means the amount charged during a Financial Year for services provided by or on behalf of the Consulting Surveying Practice;
- (b) “**Court**” has the same meaning as it has in the Act;
- (c) “**Consulting Surveyor**” means a person engaging in the following professional activities:


Petroleum and Geothermal Energy Act 2000
S.115

MEMORANDUM

PETROLEUM EXPLORATION LICENCE
PEL 516

PETROLEUM RETENTION LICENCE
PRL 211

1. Variation of licence conditions are hereby entered on the public licence register.



BARRY A. GOLDSTEIN
Executive Director
Energy Resources Division
Department for Energy and Mining
Delegate of the Minister for Energy and Mining

Date: 16 April 2020

Ref: F2015/000025
F2015/000668

**Petroleum and Geothermal Energy Act 2000
s25(4)**

**VARIATION OF
PETROLEUM EXPLORATION LICENCE
PEL 516**

I, BARRY ALAN GOLDSTEIN, Executive Director, Energy Resources Division, Department for Energy and Mining, in the State of South Australia, pursuant to the provisions of the *Petroleum and Geothermal Energy Act 2000* and all other enabling powers, for and on behalf of the Minister for Energy and Mining (Minister), pursuant to delegated powers dated 29 June 2018 vary the conditions of the above-mentioned licence, held by -

Stuart Petroleum Pty Ltd
ACN 059 146 226


Condition 1 of the licence is omitted and the following substituted:

- “ 1. During the term of the licence, the Licensee shall carry out or cause to be carried out, exploratory operations on the area comprised in the licence in accordance with such work programs as are approved by the Minister from time to time. Years one to four exploratory operations are guaranteed. These exploratory operations shall include but not necessarily be limited to:

Year of Term of Licence	Minimum Work Requirements
One	<ul style="list-style-type: none">• Drill 2 wells.
Two	<ul style="list-style-type: none">• Drill 3 wells.
Three	<ul style="list-style-type: none">• Drill 1 well.
Four	<ul style="list-style-type: none">• Drill 1 well.
Five	<ul style="list-style-type: none">• Drill 1 well.

”

Dated: 16 April 2020



BARRY A. GOLDSTEIN
Executive Director
Energy Resources Division
Department for Energy and Mining
Delegate of the Minister for Energy and Mining

PETROLEUM AND GEOTHERMAL ENERGY ACT 2000

*Suspension of Condition, Extension of Licence Term—Petroleum Exploration Licence PEL 516**Extension of Licence Term—Associated Facilities Licences AALs 179 and 253*

Pursuant to section 76A of the *Petroleum and Geothermal Energy Act 2000*, notice is hereby given that Condition 1 of Petroleum Exploration Licence PEL 516 has been suspended for the period 3 May 2019 to 2 May 2020 inclusive, pursuant to delegated powers dated 29 June 2018.

The term of PEL 516 has been extended by a period corresponding to the period of suspension, such that PEL 516 will now expire on 2 May 2020.

The effect of this suspension of licence condition 1 would not have altered the outcome of the original competitive tender process.

As a consequence of the suspension and extension of PEL 516, the terms of the adjunct Associated Facilities Licences AALs 179 and 253 are extended, such that AALs 179 and 253 will now expire on 2 May 2020.

Dated: 3 January 2019

NICK PANAGOPOULOS
A/Executive Director
Energy Resources Division
Department for Energy and Mining
Delegate of the Minister for Energy and Mining


Petroleum and Geothermal Energy Act 2000
S.115

MEMORANDUM

PETROLEUM EXPLORATION LICENCE
PEL 516

ASSOCIATED ACTIVITIES LICENCES
AALs 179 and 253

1. Suspension of the work program commitments under licence condition 1 of petroleum exploration licence PEL 516 is hereby entered on the public register.
2. Extension of the term of PEL 516 by the corresponding period of suspension is hereby entered on the public register.
3. As a consequence of the suspension and extension of PEL 516, extension of the terms of the adjunct associated activities licences AALs 179 and 253 is hereby entered on the public register.



NICK PANAGOPOULOS
A/Executive Director
Energy Resources Division
Department for Energy and Mining
Delegate of the Minister for Energy and Mining

Date: 3 January 2019

Ref: F2010/000025

Petroleum and Geothermal Energy Act 2000
S.76A

**SUSPENSION OF CONDITION
EXTENSION OF LICENCE TERM
PETROLEUM EXPLORATION LICENCE
PEL 516**

I, NICK PANAGOPOULOS, Acting Executive Director Energy Resources Division, Department for Energy and Mining, in the State of South Australia, pursuant to the provisions of the *Petroleum and Geothermal Energy Act 2000* and all other enabling powers, for and on behalf of Dan van Holst Pellekaan, Minister for Energy and Mining (Minister), pursuant to delegated powers dated 29 June 2018 hereby -

- (a) suspend the work commitments under licence condition 1 of petroleum exploration licence PEL 516 for the period from 3 May 2019 until 2 May 2020 inclusive.
- (b) extend the term of PEL 516 by the corresponding period of suspension, such that PEL 516 will now expire on 2 May 2020.
- (c) as a consequence of the suspension and extension of PEL 516, the terms of the adjunct associated activities licences AALs 179 and 253 are extended, such that AALs 179 and 253 will now expire on 2 May 2020.

Dated: 3 January 2019



NICK PANAGOPOULOS
A/Executive Director
Energy Resources Division
Department for Energy and Mining
Delegate of the Minister for Energy and Mining

PETROLEUM AND GEOTHERMAL ENERGY ACT 2000

SUSPENSION OF CONDITION, EXTENSION OF LICENCE TERM

Petroleum Exploration Licence PEL 516

EXTENSION OF LICENCE TERM

Associated Activities Licences AALs 179 and 253

Pursuant to section 76A of the *Petroleum and Geothermal Energy Act 2000*, notice is hereby given that Condition 1 of Petroleum Exploration Licence PEL 516 has been suspended for the period 3 May 2018 to 2 May 2019 inclusive, under the provisions of the *Petroleum and Geothermal Energy Act 2000*, pursuant to delegated powers dated 31 March 2017.

The term of PEL 516 has been extended by a period corresponding to the period of suspension, such that PEL 516 will now expire on 2 May 2019.

The effect of this suspension of licence condition 1 would not have altered the outcome of the original competitive tender process.

As a consequence of the suspension and extension of PEL 516, the terms of the adjunct Associated Activities Licences AALs 179 and 253 are extended, such that AALs 179 and 253 will now expire on 2 May 2019.

Dated: 12 February 2018

BARRY A. GOLDSTEIN
Executive Director
Energy Resources Division
Department of the Premier and Cabinet
Delegate of the Minister for Mineral Resources and Energy

Petroleum and Geothermal Energy Act 2000
S.115

MEMORANDUM

PETROLEUM EXPLORATION LICENCE
PEL 516

ASSOCIATED ACTIVITIES LICENCES
AALs 179 and 253

1. Suspension of the work program commitments under licence condition 1 of petroleum exploration licence PEL 516 is hereby entered on the public register.
2. Extension of the term of PEL 516 by the corresponding period of suspension is hereby entered on the public register.
3. As a consequence of the suspension and extension of PEL 516, extension of the terms of the adjunct associated activities licences AALs 179 and 253 is hereby entered on the public register.



BARRY A. GOLDSTEIN
Executive Director
Energy Resources Division
Department of the Premier and Cabinet
Delegate of the Minister for Mineral Resources and Energy

Date: 12 February 2018

Ref: F2010/000025
F2012/000392
MER-2017/0806

Petroleum and Geothermal Energy Act 2000
S.76A

**SUSPENSION OF CONDITION
EXTENSION OF LICENCE TERM
PETROLEUM EXPLORATION LICENCE
PEL 516**

**EXTENSION OF LICENCE TERM
ASSOCIATED ACTIVITIES LICENCES
AAL 179 and 253**

I, BARRY A. GOLDSTEIN, Executive Director Energy Resources Division, Department of the Premier and Cabinet, in the State of South Australia, pursuant to the provisions of the *Petroleum and Geothermal Energy Act 2000* and all other enabling powers, for and on behalf of Tom Koutsantonis, Minister for Mineral Resources and Energy (Minister), pursuant to delegated powers dated 31 March 2017 hereby -

- (a) Suspend the work commitments under licence condition 1 of petroleum exploration licence PEL 516 for the period from 3 May 2018 until 2 May 2019 inclusive; and
- (b) Extend the term of PEL 516 by the corresponding period of suspension, such that PEL 516 will now expire on 2 May 2019.
- (c) As a consequence of the suspension and extension of PEL 516, the terms of the adjunct associated activities licences AALs 179 and 253 are extended, such that AALs 179 and 253 will now expire on 2 May 2019.

Dated: 12 February 2018



BARRY A. GOLDSTEIN
Executive Director
Energy Resources Division
Department of the Premier and Cabinet
Delegate of the Minister for Mineral Resources and Energy

Petroleum and Geothermal Energy Act 2000
S.115

MEMORANDUM

PETROLEUM EXPLORATION LICENCE
PEL 516

1. Notation of the grant of Associated Activities Licence AAL 253 (adjunct to PEL 516) is hereby entered on the public register.



BARRY A. GOLDSTEIN
Executive Director
Energy Resources Division
Department of the Premier and Cabinet
Delegate of the Minister for Mineral Resources and Energy

Date: 19 January 2018

File: F2010/000025

PETROLEUM AND GEOTHERMAL ENERGY ACT 2000

GRANT OF ASSOCIATED ACTIVITIES LICENCE AAL 248

(Adjunct to Petroleum Retention Licence PRL 135)

NOTICE is hereby given that the undermentioned Associated Activities Licence has been granted with effect from 26 September 2017, under the provisions of the Petroleum and Geothermal Energy Act 2000, pursuant to delegated powers dated 31 March 2017.

No of Licence	Licensees	Area Km ²	Locality	Reference
AAL 248	Victoria Oil Exploration (1977) Pty Ltd Acer Energy Pty Limited	4.98	Cooper Basin	MER-2017/0524

Description of Area

A map and GIS data for the description of the area is available from the Department of the Premier and Cabinet website at the following location: <https://map.sarig.sa.gov.au/> or by contacting the Department of the Premier and Cabinet, Energy Resources Division on telephone (08) 8463 3204.

Dated 26 September 2017.

BARRY A. GOLDSTEIN, Executive Director,
Energy Resources Division, Department of the Premier and Cabinet,
Delegate of the Minister for Mineral Resources and Energy

PETROLEUM AND GEOTHERMAL ENERGY ACT 2000

SUSPENSION OF CONDITION

Petroleum Exploration Licence PEL 516

PURSUANT to section 76A of the Petroleum and Geothermal Energy Act 2000, notice is hereby given that Condition 1 of Petroleum Exploration Licence PEL 516 has been suspended for the period from and including 2 November 2017 to 2 May 2018, under the provisions of the Petroleum and Geothermal Energy Act 2000, pursuant to delegated powers dated 31 March 2017.

The effect of this suspension of licence condition 1 would not have altered the outcome of the original competitive tender process.

Dated 26 September 2017.

BARRY A. GOLDSTEIN, Executive Director,
Energy Resources Division, Department of the Premier and Cabinet,
Delegate of the Minister for Mineral Resources and Energy

PLUMBERS, GAS FITTERS AND ELECTRICIANS ACT 1995

Exemption

I DINI SOULIO, Commissioner for Consumer Affairs, as delegate of the Minister for Consumer and Business Services, pursuant to section 29 of the *Plumbers, Gas Fitters and Electricians Act 1995* (the Act), hereby exempt Edric Gan from sections 6 and 13 of the Act, subject to the conditions set out in Schedule 1

SCHEDULE 1

1. This exemption applies only to electrical work performed on the Hornsdale 100MW Battery Project being undertaken near the township of Jamestown, South Australia.
2. This exemption is in force from 28 September 2017 to 31 December 2017 inclusive.

Dated 28 September 2017.

DINI SOULIO, Commissioner for Consumer Affairs,
Delegate of the Minister for Consumer and Business Services

PROFESSIONAL STANDARDS ACT 2004

Institute of Public Accountants Professional Standards Scheme

PURSUANT to section 13 of *Professional Standards Act 2004*, I authorise the publication in the *Gazette* of the Institute of Public Accountants Professional Standards Scheme.

Pursuant to section 15 (1) (a) of the *Professional Standards Act 2004*, I specify the day 2 months following the date of gazettal, as the date of commencement of the Professional Standards Scheme.

Dated 3 October 2017.

JOHN RAU, Attorney-General

PROFESSIONAL STANDARDS ACT 1994 (NSW)

THE INSTITUTE OF PUBLIC ACCOUNTANTS PROFESSIONAL STANDARDS SCHEME

PREAMBLE


- A. The Institute of Public Accountants (IPA) is an occupational association.
- B. The IPA has made an application to the Professional Standards Council, appointed under the *Professional Standards Act 1994* (NSW) (the Act), for a scheme under the Act.
- C. The scheme is prepared by the IPA for the purposes of limiting occupational liability to the extent to which such liability may be limited under the Act.
- D. The scheme propounded by the IPA is to apply to all members of the IPA who hold a current Public Practice Certificate issued by the IPA, and who are not otherwise excluded.

Petroleum and Geothermal Energy Act 2000
S.115

MEMORANDUM

PETROLEUM EXPLORATION LICENCE
PEL 516

1. Suspension of the work commitments under licence condition 1 of petroleum exploration licence PEL 516 is hereby entered on the public register.



BARRY A. GOLDSTEIN
Executive Director
Energy Resources Division
Department of the Premier and Cabinet
Delegate of the Minister for Mineral Resources and Energy

Date: 26 September 2017

Ref: F2010/000025

Petroleum and Geothermal Energy Act 2000
S.76A

**SUSPENSION OF CONDITION
PETROLEUM EXPLORATION LICENCE
PEL 516**

I, BARRY A. GOLDSTEIN, Executive Director Energy Resources Division, Department of the Premier and Cabinet, in the State of South Australia, pursuant to the provisions of the *Petroleum and Geothermal Energy Act 2000* and all other enabling powers, for and on behalf of Tom Koutsantonis, Minister for Mineral Resources and Energy (Minister), pursuant to delegated powers dated 31 March 2017 hereby suspend the year 4 work commitments under licence condition 1 of petroleum exploration licence PEL 516 for the period from and including 2 November 2017 until 2 May 2018.

Dated: 26 September 2017



BARRY A. GOLDSTEIN
Executive Director
Energy Resources Division
Department of the Premier and Cabinet
Delegate of the Minister for Mineral Resources and Energy

OFFICE OF CONSUMER AND BUSINESS SERVICES

Fees Payable for Marriage Services Provided by Births, Deaths and Marriages Registration Office

I, JOHN RAU, Attorney-General, hereby give notice that the fees set out below will be charged by Consumer and Business Services for marriage services at the Births, Deaths and Marriages Registration Office:

	\$
Lodgement Fee	106.00
Solemnisation Fee	179.00

These charges are inclusive of GST. and will come into operation from 1 July 2016.

In this notice:

Marriage has the same meaning as that under the Commonwealth Marriage Act 1961, defined as the union of a man and a woman to the exclusion of all others, voluntarily entered into for life.

Lodgement means notice to be given under Section 42 of the Commonwealth Marriage Act 1961.

Dated 4 April 2016.

JOHN RAU, Deputy Premier Attorney-General

PETROLEUM AND GEOTHERMAL ENERGY ACT 2000

Application for Grant of Associated Activities Licence—AAL 241

PURSUANT to Section 65 (6) of the Petroleum and Geothermal Energy Act 2000 and Delegation dated 21 March 2012, notice is hereby given that an application for the grant of an Associated Activities Licence within the area described below has been received from:

Discovery Energy SA Ltd

The application will be determined on or after 7 July 2016.

Description of Application Area

All that part of the State of South Australia, bounded as follows:

Commencing at a point being the intersection of latitude 28°04'22"S GDA94 and longitude 139°09'32"E GDA94, thence east to longitude 139°18'31"E GDA94, south to latitude 28°08'29"S GDA94, east to longitude 139°20'32"E GDA94, south to latitude 28°13'00"S GDA94, west to longitude 139°20'00"E GDA94, north to latitude 28°09'00"S GDA94, west to longitude 139°18'00"E GDA94, north to latitude 28°05'00"S AGD66, west to longitude 139°10'00"E AGD66, south to latitude 28°13'02"S GDA94, west to longitude 139°09'32"E GDA94 and north to the point of commencement.

Area: 44.10 square kilometres approximately.

Dated 20 June 2016.

B. A. GOLDSTEIN,
Executive Director,
Energy Resources Division,
Department of State Development,
Delegate of the Minister for Mineral
Resources and Energy

PETROLEUM AND GEOTHERMAL ENERGY ACT 2000

*Suspension of Condition
Extension of Licence Term
Petroleum Exploration Licence—PEL 516**Extension of Licence Term
Associated Activities Licence—AAL 179*

PURSUANT to Section 76A of the Petroleum and Geothermal Energy Act 2000, notice is hereby given that Condition 1 of Petroleum Exploration Licence PEL 516 has been suspended for the period from and including 2 November 2016 to 1 November 2017, under the provisions of the Petroleum and Geothermal Energy Act 2000, pursuant to delegated powers dated 21 March 2012.

The term of PEL 516 has been extended by a period corresponding to the period of suspension, such that PEL 516 will now expire on 2 May 2018.

The effect of this Suspension of Licence Condition 1 would not have altered the outcome of the original competitive tender process.

As a consequence of the suspension and extension of PEL 516, the term of the adjunct Associated Facilities Licence AAL 179 is extended, such that AAL 179 will now expire on 2 May 2018.

Dated 17 June 2016.

B. A. GOLDSTEIN, Executive Director
Energy Resources Division
Department of State Development
Delegate of the Minister for Mineral Resources and Energy

ROADS (OPENING AND CLOSING) ACT, 1991:
SECTION 24**NOTICE OF CONFIRMATION OF ROAD
PROCESS ORDER**

*Road Closure—Alma Terrace and Todville Street,
Woodville West*

BY Road Process Order made on 1 April 2016, City of Charles Sturt ordered that:

1. Portions of Public Road (Alma Terrace and Todville Street) both situated between Lawton Crescent and Nicholls Terrace, Woodville West more particularly delineated and lettered 'B' in Preliminary Plan 10/0019 be closed.
2. Transfer the land subject to closure to Urban Renewal Authority in accordance with the agreement for transfer dated 1 April 2016, entered into between the City of Charles Sturt and Urban Renewal Authority.
3. The following easement be granted over the land subject to the closure:
 - i) Grant to Australian Gas Networks (SA) Ltd. an easement for gas supply purposes.
 - ii) Grant to Distribution Lessor Corporation an easement for the transmission of underground electricity by underground cable.
 - iii) Grant to South Australian Water Corporation an easement for sewerage purposes.
 - iv) Grant to South Australian Water Corporation an easement for water supply purposes.

On 16 June 2016, that order was confirmed by the Minister for Transport and Infrastructure conditionally upon the deposit by the Registrar-General of Deposited Plan 112741 being the authority for the new boundaries.

Pursuant to Section 24 (5) of the Roads (Opening and Closing) Act 1991, NOTICE of the order referred to above and its confirmation is hereby given.

Dated 23 June 2016.

K. NISBET, Acting Surveyor-General

ROADS (OPENING AND CLOSING) ACT, 1991:
SECTION 34**ORDER BY THE MINISTER TO CLOSE ROAD**

Public Road, Murray Bridge

BY an Order made on 16 June 2016 under Sections 6 and 34 of the Roads (Opening and Closing) Act 1991, the Minister for Transport and Infrastructure ordered that:

1. That portion of unmade Public Road situated between Section 489 Hundred of Mobilong and Allotment 105 in Deposited Plan 77623 and more particularly identified as "A" on Preliminary Plan 15/0006, be closed.
2. Vest in the Crown the whole of the closed road described in order (1) and issue a Certificate of Title for the closed road in the name of Minister for Sustainability, Environment and Conservation.

Petroleum and Geothermal Energy Act 2000
S.115

MEMORANDUM

PETROLEUM EXPLORATION LICENCE
PEL 516

ASSOCIATED ACTIVITIES LICENCE
AAL 179

1. Suspension of the work commitments under licence condition 1 of petroleum exploration licence PEL 516 for the period from and including 2 November 2016 to 1 November 2017 is hereby entered on the public register.
2. Extension of the term of PEL 516 by the corresponding period of suspension, such that PEL 516 will now expire on 2 May 2018 is hereby entered on the public register.
3. As a consequence of the suspension and extension of PEL 516, extension of the term of the adjunct associated activities licence AAL 179 is hereby entered on the public register. AAL 179 will now expire on 2 May 2018.



BARRY A. GOLDSTEIN
Executive Director
Energy Resources Division
Department of State Development
Delegate of the Minister for Mineral Resources and Energy

Date: 17 June 2016

Ref: F2010/000025
F2012/000392

Petroleum and Geothermal Energy Act 2000
S.76A

**SUSPENSION OF CONDITION
EXTENSION OF LICENCE TERM
PETROLEUM EXPLORATION LICENCE
PEL 516**

**EXTENSION OF LICENCE TERM
ASSOCIATED ACTIVITIES LICENCE
AAL 179**

I, BARRY ALAN GOLDSTEIN, Executive Director Energy Resources Division, Department of State Development, in the State of South Australia, pursuant to the provisions of the *Petroleum and Geothermal Energy Act 2000* and all other enabling powers, for and on behalf of Tom Koutsantonis, Minister for Mineral Resources and Energy (Minister), pursuant to delegated powers dated 21 March 2012 -

- (a) Suspend the year 4 work commitments under licence condition 1 of petroleum exploration licence PEL 516 for the period from and including 2 November 2016 to 1 November 2017.
- (b) Extend the term of PEL 516 by the corresponding period of suspension, such that PEL 516 will now expire on 2 May 2018.
- (c) As a consequence of the suspension and extension of PEL 516, the term of the adjunct associated activities licence AAL 179 is extended, such that AAL 179 will now expire on 2 May 2018.

Dated: 17 June 2016



BARRY A. GOLDSTEIN
Executive Director
Energy Resources Division
Department of State Development
Delegate of the Minister for Mineral Resources and Energy

PETROLEUM AND GEOTHERMAL ENERGY ACT 2000

*Suspension of Condition**Extension of Licence Term**Petroleum Exploration Licence—PEL 516**Extension of Licence Term**Associated Facilities Licence—AAL 179*

PURSUANT to Section 76A of the Petroleum and Geothermal Energy Act 2000, notice is hereby given that Condition 1 of Petroleum Exploration Licence PEL 516 has been suspended for the period from and including 2 November 2015 to 1 November 2016, under the provisions of the Petroleum and Geothermal Energy Act 2000, pursuant to delegated powers dated 21 March 2012.

The term of PEL 516 has been extended by a period corresponding to the period of suspension, such that PEL 516 will now expire on 2 May 2017.

The effect of this suspension of licence condition 1 would not have altered the outcome of the original competitive tender process.

As a consequence of the suspension and extension of PEL 516, the term of the adjunct Associated Facilities Licence AAL 179 is extended, such that AAL 179 will now expire on 2 May 2017.

Dated 30 June 2015.

B. A. GOLDSTEIN,
Executive Director
Energy Resources Division
Department of State Development
Delegate of the Minister for Mineral
Resources and Energy

Petroleum and Geothermal Energy Act 2000
S.115

MEMORANDUM

PETROLEUM EXPLORATION LICENCE
PEL 516

ASSOCIATED ACTIVITIES LICENCE
AAL 179

1. Suspension of the work commitments under licence condition 1 of petroleum exploration licence PEL 516 for the period from and including 2 November 2015 to 1 November 2016 is hereby entered on the public register.
2. Extension of the term of PEL 516 by the corresponding period of suspension, such that PEL 516 will now expire on 2 May 2017 is hereby entered on the public register.
3. As a consequence of the suspension and extension of PEL 516, extension of the term of the adjunct associated activities licence AAL 179 is hereby entered on the public register. AAL 179 will now expire on 2 May 2017.



BARRY A. GOLDSTEIN
Executive Director
Energy Resources Division
Department of State Development
Delegate of the Minister for Mineral Resources and Energy

Date: 30 June 2015

Ref: F2010/000025
F2012/000392

Petroleum and Geothermal Energy Act 2000
S.76A

**SUSPENSION OF CONDITION
EXTENSION OF LICENCE TERM
PETROLEUM EXPLORATION LICENCE
PEL 516**

**EXTENSION OF LICENCE TERM
ASSOCIATED ACTIVITIES LICENCE
AAL 179**

I, BARRY ALAN GOLDSTEIN, Executive Director Energy Resources Division, Department of State Development, in the State of South Australia, pursuant to the provisions of the *Petroleum and Geothermal Energy Act 2000* and all other enabling powers, for and on behalf of Tom Koutsantonis, Minister for Mineral Resources and Energy (Minister), pursuant to delegated powers dated 21 March 2012 -

- (a) Suspend the year 4 work commitments under licence condition 1 of petroleum exploration licence PEL 516 for the period from and including 2 November 2015 to 1 November 2016.
- (b) Extend the term of PEL 516 by the corresponding period of suspension, such that PEL 516 will now expire on 2 May 2017.
- (c) As a consequence of the suspension and extension of PEL 516, the term of the adjunct associated activities licence AAL 179 is extended, such that AAL 179 will now expire on 2 May 2017.

Dated: 30 June 2015



BARRY A. GOLDSTEIN
Executive Director
Energy Resources Division
Department of State Development
Delegate of the Minister for Mineral Resources and Energy

Petroleum and Geothermal Energy Act 2000
S.115

MEMORANDUM

PETROLEUM EXPLORATION LICENCE
PEL 516

- SA 2015-33 Notation of registrable dealing as evidenced by a Deed dated 28 February 2015 terminating the PEL 516 Farmin Agreements – Mudlalee Block dated 5 August 2011 and Shocking Block dated 30 May 2012 between Ambassador Exploration Pty Ltd and Stuart Petroleum Ltd (now Stuart Petroleum Pty Ltd) is hereby entered on the public register.
- SA 2015-34 Notation of registrable dealing as evidenced by a Deed dated 28 February 2015 terminating the PEL 516 Farmin Agreement – Rowley Block dated 5 August 2011 between Ambassador Exploration Pty Ltd and Stuart Petroleum Ltd (now Stuart Petroleum Pty Ltd) is hereby entered on the public register.



NICK PANAGOPOULOS
A/Executive Director
Energy Resources Division
Department of State Development
Delegate of the Minister for Mineral Resources and Energy

Date: 20 April 2015

Ref: F2010/25

Petroleum and Geothermal Energy Act 2000
S.115

MEMORANDUM

PETROLEUM EXPLORATION LICENCES

**PELs 87, 88, 90, 93, 100, 110, 182, 288, 289, 290, 331, 424, 516, 636, 637
and 638**

PETROLEUM PRODUCTION LICENCES

**PPLs 203, 207, 208, 209, 211, 213, 214, 215, 217, 218, 221, 240, 241, 242,
243, 251 and 258**

PETROLEUM RETENTION LICENCES

**PRLs 15, 16, 50, 51, 52, 53, 54, 55, 56, 57, 58, 59, 60, 61, 62, 63, 64, 65, 66,
67, 68, 69, 70, 71, 72, 73, 74, 75, 76, 77, 78, 79, 80, 81, 82, 83, 84, 105, 106,
107, 108, 109, 110, 116, 117, 118, 119, 120, 121, 122, 123, 124, 125, 126,
127, 128, 135, 136, 137, 138, 139, 140, 141, 142, 143, 144, 145, 146, 147,
148, 149 and 150**

GEOHERMAL EXPLORATION LICENCES

GELs 378, 382 and 386

GAS STORAGE EXPLORATION LICENCES

**GSELs 612, 613, 614, 615, 616, 617, 618, 619, 620, 621, 622, 623, 624 and
625**

SPECIAL FACILITIES LICENCE

SFL 10

1. Notation of revision to security arrangements is hereby entered on the public register.



BARRY A. GOLDSTEIN
Executive Director
Energy Resources Division
Department of State Development
Delegate of the Minister for Mineral Resources and Energy

Date: 15 December 2014

Petroleum and Geothermal Energy Act 2000
S.115

MEMORANDUM

PETROLEUM EXPLORATION LICENCES

**PELs 87, 88, 90, 93, 100, 104, 110, 111, 182, 288, 289, 290, 331,
424, 514, 516, 636, 637 and 638**

PETROLEUM PRODUCTION LICENCES

**PPLs 203, 207, 208, 209, 211, 213, 214, 215, 217, 218, 221, 240,
241, 242, 243, 251 and 258**

PETROLEUM RETENTION LICENCES

**PRLs 15, 16, 50, 51, 52, 53, 54, 55, 56, 57, 58, 59, 60, 61, 62, 63,
64, 65, 66, 67, 68, 69, 70, 71, 72, 73, 74, 75, 76, 77, 78, 79, 80,
81, 82, 83, 84, 105, 106, 107, 108, 109, 110, 116 and 117**

GEOHERMAL EXPLORATION LICENCES

GELs 378, 382 and 386


GAS STORAGE EXPLORATION LICENCES

**GSELS 612, 613, 614, 615, 616, 617, 618, 619, 620, 621, 622, 623,
624 and 625**

SPECIAL FACILITIES LICENCE

SFL 10

1. Notation of revision to security arrangements is hereby entered on the public register.



BARRY A. GOLDSTEIN
Executive Director
Energy Resources Division
Department of State Development
Delegate of the Minister for Mineral Resources and Energy

Date: 27 October 2014

PETROLEUM AND GEOTHERMAL ENERGY ACT 2000

*Suspension of Condition
Petroleum Exploration Licence—PEL 516*

PURSUANT to Section 76A of the Petroleum and Geothermal Energy Act 2000, notice is hereby given that Condition 1 of Petroleum Exploration Licence PEL 516 has been suspended for the period from and including 2 May 2015 to 1 November 2015, under the provisions of the Petroleum and Geothermal Energy Act 2000, pursuant to delegated powers dated 21 March 2012.

The expiry date of PEL 516 will remain as 1 May 2016.

The effect of this suspension of licence condition 1 would not have altered the outcome of the original competitive tender process.

Dated 20 June 2014.

B. A. GOLDSTEIN,
Executive Director,
Energy Resources Division,
Department for Manufacturing,
Innovation, Trade, Resources and Energy
Delegate of the Minister for Mineral
Resources and Energy

Petroleum and Geothermal Energy Act 2000
S.115

MEMORANDUM

PETROLEUM EXPLORATION LICENCE
PEL 516

1. Suspension of the work commitments under licence condition 1 of petroleum exploration licence PEL 516 is hereby entered on the public register.



BARRY A. GOLDSTEIN
Executive Director
Energy Resources Division
Department for Manufacturing, Innovation, Trade, Resources and Energy
Delegate of the Minister for Mineral Resources and Energy

Date: 20 June 2014

Ref: F2010/000025

Petroleum and Geothermal Energy Act 2000
S.76A

**SUSPENSION OF CONDITION
PETROLEUM EXPLORATION LICENCE
PEL 516**

I, BARRY ALAN GOLDSTEIN, Executive Director Energy Resources Division, Department for Manufacturing, Innovation, Trade, Resources and Energy, in the State of South Australia, pursuant to the provisions of the *Petroleum and Geothermal Energy Act 2000* and all other enabling powers, for and on behalf of Tom Koutsantonis, Minister for Mineral Resources and Energy (Minister), pursuant to delegated powers dated 21 March 2012 -

- (a) Suspend the year 4 work commitments under licence condition 1 of petroleum exploration licence PEL 516 for the period from and including 2 May 2015 to 1 November 2015.
- (b) The expiry date for PEL 516 remains as 1 May 2016.

Dated: 20 June 2014



BARRY A. GOLDSTEIN
Executive Director
Energy Resources Division
Department for Manufacturing, Innovation, Trade, Resources and Energy
Delegate of the Minister for Mineral Resources and Energy

Petroleum and Geothermal Energy Act 2000

S.115

MEMORANDUM

PETROLEUM EXPLORATION LICENCES

**PELs 87, 88, 90, 93, 100, 104, 110, 111, 182, 288, 289, 290, 331,
424, 514, 516, 636 and 637**

PETROLEUM PRODUCTION LICENCES

**PPLs 203, 207, 208, 209, 211, 213, 214, 215, 217, 218, 221, 240,
241, 242, 243 and 251**

PETROLEUM RETENTION LICENCES

**PRLs 15, 16, 50, 51, 52, 53, 54, 55, 56, 57, 58, 59, 60, 61, 62, 63,
64, 65, 66, 67, 68, 69, 70, 71, 72, 73, 74, 75, 76, 77, 78, 79, 80,
81, 82, 83, 84, 105, 106, 107, 108, 109, 110, 116 and 117**

GEOHERMAL EXPLORATION LICENCES

GELs 378, 382 and 386


GAS STORAGE EXPLORATION LICENCES

**GSELS 612, 613, 614, 615, 616, 617, 618, 619, 620, 621, 622, 623,
624 and 625**

SPECIAL FACILITIES LICENCE

SFL 10

1. Notation of revision to security arrangements is hereby entered on the public register.



BARRY A. GOLDSTEIN
Executive Director
Energy Resources Division
Department for Manufacturing, Innovation, Trade, Resources and Energy
Delegate of the Minister for Mineral Resources and Energy

Date: 28 May 2014

Files:	27/2/165	27/2/166	F2013/2371	27/2/171	27/2/180
	27/2/184	27/2/196	27/2/197	27/2/314	F2013/193
	F2013/194	F2013/195	F2013/196	27/2/529	F2010/25
	F2014/179	F2014/241	27/2/535	27/2/534	F2013/2328
	F2013/2329	F2013/2330	F2013/2331	F2013/2362	28/1/359
	28/1/379	28/1/380	28/1/381	28/1/386	28/1/398
	28/1/405	28/1/410	28/1/411	28/1/423	F2012/371
	F2012/382	F2012/585	F2013/176	F2014/122	27/2/524
	F2013/156	F2013/157	F2013/158	F2013/159	F2013/2356

PETROLEUM AND GEOTHERMAL ENERGY ACT 2000

SECTION 25 (5) (b)

Variation of Petroleum Exploration Licence—PEL 516

NOTICE is hereby given that under the provisions of the Petroleum and Geothermal Energy Act 2000, pursuant to delegated powers dated 21 March 2012, the conditions of the abovementioned Exploration Licence have been varied as follows:

Condition 1 of the licence is omitted and the following substituted:

1. During the term of the licence, the Licensee shall carry out or cause to be carried out exploratory operations on the area comprised in the licence in accordance with such work programs as are approved by the Minister from time to time. Years one to four exploratory operations are guaranteed and any subsequent licence year becomes guaranteed upon entry into any such licence year. These exploratory operations shall include but not necessarily be limited to:

Year of Term of Licence	Minimum Work Requirements
One	Drill two wells.
Two	Drill three wells.
Three	Drill one well.
Four	Drill one well.
Five	Drill two wells.

The revised work requirements as a result of this variation would not have altered the outcome of the original competitive tender process.

Dated 13 May 2014.

B. A. GOLDSTEIN,
 Executive Director,
 Energy Resources Division
 Department for Manufacturing,
 Innovation, Trade, Resources and Energy
 Delegate of the Minister for Mineral
 Resources and Energy

**Petroleum and Geothermal Energy Act 2000
S.115**

MEMORANDUM

**PETROLEUM EXPLORATION LICENCE
PEL 516**

- 1 Variation of licence conditions is hereby entered on the public register.



**BARRY A. GOLDSTEIN
Executive Director
Energy Resources Division
Department for Manufacturing, Innovation, Trade, Resources and Energy
Delegate of the Minister for Mineral Resources and Energy**

Date: 13 May 2014

Ref: F2010/000025

Petroleum and Geothermal Energy Act 2000
S25(4)

VARIATION OF
PETROLEUM EXPLORATION LICENCE
PEL 516

I, BARRY ALAN GOLDSTEIN, Executive Director, Energy Resources Division, Department for Manufacturing, Innovation, Trade, Resources and Energy, in the State of South Australia, pursuant to the provisions of the *Petroleum and Geothermal Energy Act 2000* and all other enabling powers, for and on behalf of Tom Koutsantonis, Minister for Mineral Resources and Energy (Minister), pursuant to delegated powers dated 21 March 2012 vary the conditions of the above-mentioned licence, held by -

Stuart Petroleum Pty Ltd
ACN 059 146 226

Condition 1 of the licence is omitted and the following substituted:

- " 1. During the term of the licence, the Licensee shall carry out or cause to be carried out, exploratory operations on the area comprised in the licence in accordance with such work programs as are approved by the Minister from time to time. Years one to four exploratory operations are guaranteed, and any subsequent licence year work program becomes guaranteed upon entry into any such licence year. These exploratory operations shall include but not necessarily be limited to:-

Year of Term of Licence	Minimum Work Requirements
One	• Drill 2 wells.
Two	• Drill 3 wells.
Three	• Drill 1 well.
Four	• Drill 1 well.
Five	• Drill 2 wells

Dated: 13 May 2014



BARRY A. GOLDSTEIN
Executive Director
Energy Resources Division
Department for Manufacturing, Innovation, Trade, Resources and Energy
Delegate of the Minister for Mineral Resources and Energy

PETROLEUM AND GEOTHERMAL ENERGY ACT 2000

Division of Petroleum Exploration Licence PEL 516 and Consequential Grant of Petroleum Exploration Licence PEL 637

NOTICE is hereby given that under the provisions of Section 83 (1) and (2) of the Petroleum and Geothermal Energy Act 2000, pursuant to delegated powers dated 21 March 2012, the area of Petroleum Exploration Licence PEL 516 has been divided into Areas A and B.

Area B shall continue as Petroleum Exploration Licence PEL 516, and Area A has been granted as a new licence (Petroleum Exploration Licence PEL 637) in continuation of PEL 516 Area A.

No. of Licence	Licensee	Locality	Date of Expiry	Area in km ²	Reference
PEL 637 (Area A)	Stuart Petroleum Pty Ltd	Cooper Basin of South Australia	1 May 2016	1007.59	F2014/241
PEL 516 (Area B)	Stuart Petroleum Pty Ltd	Cooper Basin of South Australia	1 May 2016	1552.30	F2010/25

Further information about the divided licence areas is available from the Energy Resources Division of the Department for Manufacturing, Innovation, Trade, Resources and Energy (DMITRE) on (08) 8463 3204 or via the DMITRE website at: <http://www.petroleum.dmitre.sa.gov.au/licensing/register>.

Dated 24 April 2014.

B. A. GOLDSTEIN,
Executive Director,
Energy Resources Division,
Department for Manufacturing, Innovation, Trade, Resources and Energy
Delegate of the Minister for Mineral Resources and Energy

Petroleum and Geothermal Energy Act 2000
S.115

MEMORANDUM

PETROLEUM EXPLORATION LICENCE
PEL 516

- 1 Division of licence area pursuant to Section 83 of the Act is hereby entered on the public register.



BARRY A. GOLDSTEIN
Executive Director
Energy Resources Division
Department for Manufacturing, Innovation, Trade, Resources and Energy
Delegate of the Minister for Mineral Resources and Energy

Date: 24 April 2014

Ref: F2010/000025

Petroleum and Geothermal Energy Act 2000
S.83

DIVISION OF LICENCE AREA

PETROLEUM EXPLORATION LICENCE
PEL 516

I, BARRY ALAN GOLDSTEIN, Executive Director Energy Resources Division, Department for Manufacturing, Innovation, Trade, Resources and Energy, in the State of South Australia, pursuant to the provisions of the *Petroleum and Geothermal Energy Act 2000* and all other enabling powers, for and on behalf of Tom Koutsantonis, Minister for Mineral Resources and Energy (Minister), pursuant to delegated powers dated 21 March 2012:

1. Pursuant to section 83(1) of the *Petroleum and Geothermal Energy Act 2000*, hereby divide the area of Petroleum Exploration Licence PEL 516, consequently forming two new licence areas described as Area A and PEL 516 Remainder Area in the Schedules hereto: -
2. Pursuant to section 83(2) of the *Petroleum and Geothermal Energy Act 2000*, hereby vary the area of PEL 516 such that Area A as defined in Schedule 1 hereto is excised and to be issued as a new licence (PEL 637).
3. PEL 516 continues in respect of the area defined as Area B in Schedule 2 hereto:

Interests in PEL 516 (Remainder Area) are now:

Stuart Petroleum Pty Ltd	100%
--------------------------	------

Dated: 24 April 2014




BARRY A. GOLDSTEIN
Executive Director
Energy Resources Division
Department for Manufacturing, Innovation, Trade, Resources and Energy
Delegate of the Minister for Mineral Resources and Energy

The following signature evidences the consent of the licensee to:


- a. the division of PEL 516 into two licence areas, described as Area A and Area B in the Schedule hereto;
- b. the continuation of Area A as a new licence (PEL 637); and
- c. the continuation of Area B, as PEL 516.

EXECUTED BY THE LICENSEE:

EXECUTED by Stuart Petroleum Pty Ltd (ACN 008 942 827)
in accordance with Section 127 of the
Corporations Act 2001



.....
Signature of Director



.....
Signature of ~~Director~~/Secretary*

DENIS FRANK PATTEN

.....
[Print Name of Director]

FRANCIS LEO CONNOLLY

.....
[Print Name of ~~Director~~/Secretary*]
(*delete the inapplicable)

15 April 2014

.....
Date

SCHEDULE 1

PETROLEUM EXPLORATION LICENCE

PEL 516 (AREA A)

Description of Area

All that part of the State of South Australia, bounded as follows:-

AREA 1

Commencing at a point being the intersection of latitude 28°10'00"S AGD66 and longitude 140°28'00"E Clarke1858,
thence east to longitude 140°29'00"E AGD66,
south to latitude 28°12'30"S AGD66, east to longitude 140°31'00"E AGD66,
south to latitude 28°14'00"S AGD66, east to longitude 140°35'00"E AGD66,
south to latitude 28°14'40"S AGD66, west to longitude 140°34'10"E AGD66,
south to latitude 28°15'00"S AGD66, west to longitude 140°33'30"E AGD66,
south to latitude 28°15'20"S AGD66, west to longitude 140°33'20"E AGD66,
south to latitude 28°15'40"S AGD66, west to longitude 140°33'00"E AGD66,
south to latitude 28°16'00"S AGD66, west to longitude 140°32'30"E AGD66,
south to latitude 28°16'30"S AGD66, west to longitude 140°32'10"E AGD66,
south to latitude 28°16'40"S AGD66, west to longitude 140°31'50"E AGD66,
south to latitude 28°16'50"S AGD66, west to longitude 140°31'20"E AGD66,
south to latitude 28°17'00"S AGD66, west to longitude 140°31'00"E AGD66,
south to latitude 28°17'10"S AGD66, west to longitude 140°30'50"E AGD66,
south to latitude 28°17'20"S AGD66, west to longitude 140°30'30"E AGD66,
south to latitude 28°17'30"S AGD66, west to longitude 140°30'10"E AGD66,
south to latitude 28°17'40"S AGD66, west to longitude 140°30'00"E AGD66,
south to latitude 28°19'30"S AGD66, west to longitude 140°29'50"E AGD66,
north to latitude 28°19'10"S AGD66, west to longitude 140°28'20"E AGD66,
south to latitude 28°19'30"S AGD66, west to longitude 140°28'10"E AGD66,
south to latitude 28°19'55"S AGD66, west to longitude 140°28'00"E AGD66,
south to latitude 28°20'05"S AGD66, west to longitude 140°27'50"E AGD66,
south to latitude 28°20'10"S AGD66, west to longitude 140°26'40"E AGD66,
south to latitude 28°21'40"S AGD66, east to longitude 140°28'30"E AGD66,
north to latitude 28°20'50"S AGD66, east to longitude 140°28'50"E AGD66,
north to latitude 28°20'40"S AGD66, east to longitude 140°29'05"E AGD66,
north to latitude 28°20'35"S AGD66, east to longitude 140°29'10"E GDA94,
south to latitude 28°21'50"S GDA94, west to longitude 140°28'30"E GDA94,
south to latitude 28°22'40"S GDA94, west to longitude 140°27'10"E AGD66,
north to latitude 28°22'45"S AGD66, west to longitude 140°27'00"E AGD66,
north to latitude 28°22'30"S AGD66, west to longitude 140°26'40"E AGD66,
north to latitude 28°22'10"S AGD66, west to longitude 140°26'30"E AGD66,
north to latitude 28°22'05"S AGD66, west to longitude 140°25'00"E AGD66,
south to latitude 28°23'50"S AGD66, west to longitude 140°24'20"E GDA94,
south to latitude 28°24'10"S GDA94, west to longitude 140°23'20"E GDA94,
south to latitude 28°24'30"S GDA94, west to longitude 140°22'40"E GDA94,
south to latitude 28°24'50"S GDA94, west to longitude 140°21'40"E GDA94,
south to latitude 28°25'10"S GDA94, west to longitude 140°20'20"E GDA94,
south to latitude 28°25'30"S GDA94, west to longitude 140°19'50"E GDA94,
south to latitude 28°26'20"S GDA94, west to longitude 140°19'20"E GDA94,
south to latitude 28°26'40"S GDA94, west to longitude 140°18'50"E GDA94,
south to latitude 28°27'00"S GDA94, west to longitude 140°18'20"E GDA94,
south to latitude 28°27'20"S GDA94, west to longitude 140°17'30"E GDA94,
south to latitude 28°27'50"S GDA94, west to longitude 140°15'50"E GDA94,
south to latitude 28°28'20"S GDA94, west to longitude 140°15'20"E GDA94,

south to latitude 28°29'00"S GDA94, west to longitude 140°15'00"E AGD66, south to latitude 28°29'20"S GDA94, west to longitude 140°12'45"E AGD66, north to latitude 28°29'25"S AGD66, west to longitude 140°12'20"E AGD66, south to latitude 28°29'35"S AGD66, west to longitude 140°12'10"E AGD66, south to latitude 28°29'45"S AGD66, west to longitude 140°09'40"E AGD66, north to latitude 28°28'30"S AGD66, west to longitude 140°08'35"E GDA94, north to latitude 28°22'25"S GDA94, east to longitude 140°09'00"E GDA94, north to latitude 28°22'20"S GDA94, east to longitude 140°09'35"E GDA94, north to latitude 28°22'10"S GDA94, east to longitude 140°10'05"E GDA94, north to latitude 28°21'50"S GDA94, east to longitude 140°10'30"E GDA94, north to latitude 28°21'20"S GDA94, east to longitude 140°10'50"E AGD66, north to latitude 28°20'10"S AGD66, east to longitude 140°11'00"E Clarke1858, north to latitude 28°19'00"S Clarke1858, east to longitude 140°13'40"E GDA94, south to latitude 28°19'05"S GDA94, west to longitude 140°13'25"E GDA94, south to latitude 28°19'55"S GDA94, east to longitude 140°14'05"E GDA94, north to latitude 28°19'50"S GDA94, east to longitude 140°14'20"E GDA94, north to latitude 28°19'45"S GDA94, east to longitude 140°15'00"E GDA94, north to latitude 28°19'35"S GDA94, east to longitude 140°15'10"E GDA94, north to latitude 28°19'15"S GDA94, east to longitude 140°15'10"E GDA94, north to latitude 28°19'00"S Clarke1858, east to longitude 140°17'00"E Clarke1858, north to latitude 28°18'00"S Clarke1858, east to longitude 140°19'00"E Clarke1858, north to latitude 28°16'00"S Clarke1858, east to longitude 140°21'00"E Clarke1858, north to latitude 28°15'00"S Clarke1858, east to longitude 140°28'00"E Clarke1858 and north to the point of commencement.

But excluding the area bounded as follows:-

Commencing at a point being the intersection of latitude 28°18'05"S GDA94 and longitude 140°21'30"E GDA94, thence east to longitude 140°22'00"E GDA94, south to latitude 28°18'25"S GDA94, west to longitude 140°21'45"E GDA94, south to latitude 28°18'40"S GDA94, west to longitude 140°21'30"E GDA94, south to latitude 28°19'35"S GDA94, west to longitude 140°21'10"E GDA94, south to latitude 28°19'40"S GDA94, west to longitude 140°20'15"E GDA94, south to latitude 28°19'45"S GDA94, west to longitude 140°20'10"E GDA94, south to latitude 28°19'55"S GDA94, west to longitude 140°19'55"E GDA94, south to latitude 28°20'00"S GDA94, west to longitude 140°19'30"E GDA94, north to latitude 28°19'15"S GDA94, east to longitude 140°19'55"E GDA94, north to latitude 28°19'10"S GDA94, east to longitude 140°20'00"E GDA94, north to latitude 28°18'55"S GDA94, east to longitude 140°20'05"E GDA94, north to latitude 28°18'50"S GDA94, east to longitude 140°20'10"E GDA94, north to latitude 28°18'30"S GDA94, east to longitude 140°21'20"E GDA94, north to latitude 28°18'20"S GDA94, east to longitude 140°21'30"E GDA94 and north to the point of commencement.

and

Commencing at a point being the intersection of latitude 28°22'50"S AGD66 and longitude 140°16'40"E GDA94 thence east to longitude 140°17'05"E GDA94, south to latitude 28°23'00"S AGD66, east to longitude 140°17'30"E AGD66, south to latitude 28°23'10"S GDA94, west to longitude 140°17'20"E GDA94, south to latitude 28°23'40"S AGD66, west to longitude 140°16'30"E AGD66, north to latitude 28°23'10"S AGD66, east to longitude 140°16'40"E GDA94 and north to the point of commencement.

AREA 2

Commencing at a point being the intersection of latitude 27°54'50"S AGD66 and longitude 140°36'40"E AGD66, thence east to longitude 140°40'20"E GDA94, south to latitude 27°56'00"S GDA94, west to longitude 140°39'00"E GDA94, south to latitude 27°58'20"S GDA94, west to longitude 140°38'15"E GDA94,

south to latitude 28°00'50"S GDA94, west to longitude 140°36'20"E GDA94,
south to latitude 28°03'05"S GDA94, west to longitude 140°34'25"E GDA94,
south to latitude 28°03'55"S GDA94, west to longitude 140°33'15"E GDA94,
south to latitude 28°04'00"S GDA94, west to longitude 140°31'05"E GDA94,
north to latitude 28°03'55"S GDA94, west to longitude 140°30'00"E GDA94,
north to latitude 28°00'00"S GDA94, east to longitude 140°34'00"E GDA94,
south to latitude 28°01'00"S GDA94, east to longitude 140°34'20"E AGD66,
north to latitude 27°56'10"S AGD66, east to longitude 140°36'40"E AGD66
and north to the point of commencement.

AREA 3

Commencing at a point being the intersection of latitude 27°57'00"S AGD66
and longitude 140°56'40"E AGD66, thence east to the eastern border of the State of
South Australia, then southerly along the border of the said State to latitude 28°02'10"S
AGD66, west to longitude 140°59'10"E AGD66,

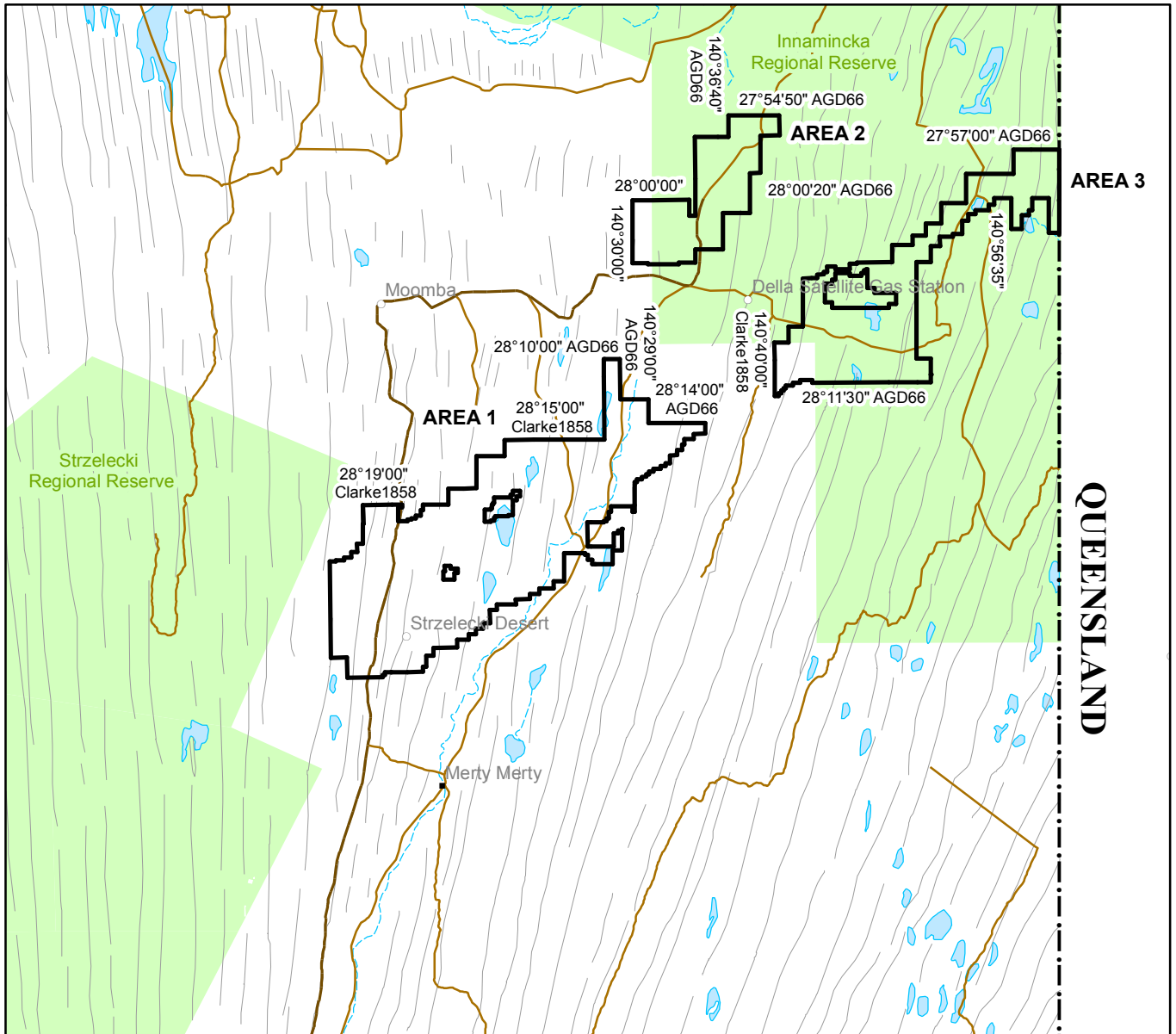
north to latitude 28°00'00"S AGD66, west to longitude 140°58'05"E GDA94,
south to latitude 28°00'40"S GDA94, west to longitude 140°57'50"E GDA94,
south to latitude 28°01'00"S GDA94, west to longitude 140°57'20"E GDA94,
south to latitude 28°01'50"S GDA94, west to longitude 140°56'35"E GDA94,
north to latitude 27°59'55"S GDA94, west to longitude 140°55'25"E GDA94,
south to latitude 28°00'20"S GDA94, west to longitude 140°55'00"E GDA94,
south to latitude 28°00'40"S GDA94, west to longitude 140°54'05"E GDA94,
south to latitude 28°00'55"S GDA94, west to longitude 140°53'30"E AGD66,
south to latitude 28°01'25"S AGD66, west to longitude 140°53'10"E GDA94,
south to latitude 28°02'10"S GDA94, west to longitude 140°52'30"E GDA94,
south to latitude 28°02'20"S GDA94, west to longitude 140°51'35"E GDA94,
south to latitude 28°03'00"S Clarke1858, west to longitude 140°51'00"E Clarke1858,
south to latitude 28°04'00"S Clarke1858, west to longitude 140°50'00"E Clarke1858,
south to latitude 28°10'00"S Clarke1858, east to longitude 140°51'00"E Clarke1858,
south to latitude 28°11'00"S Clarke1858, east to longitude 140°50'57"E GDA94, south to
latitude 28°11'30"S AGD66, west to longitude 140°42'30"E AGD66,
north to latitude 28°11'20"S AGD66, west to longitude 140°41'40"E AGD66,
south to latitude 28°11'30"S AGD66, west to longitude 140°41'10"E AGD66,
south to latitude 28°11'40"S AGD66, west to longitude 140°40'40"E AGD66,
south to latitude 28°11'50"S AGD66, west to longitude 140°40'30"E AGD66,
south to latitude 28°12'00"S AGD66, west to longitude 140°40'20"E AGD66,
south to latitude 28°12'10"S AGD66, west to longitude 140°40'10"E AGD66,
south to latitude 28°12'20"S AGD66, west to longitude 140°40'00"E Clarke1858,
north to latitude 28°09'00"S Clarke1858, east to longitude 140°41'00"E Clarke1858,
north to latitude 28°08'00"S Clarke1858, east to longitude 140°42'00"E Clarke1858,
north to latitude 28°05'00"S Clarke1858, east to longitude 140°43'00"E Clarke1858,
north to latitude 28°04'40"S GDA94, east to longitude 140°43'25"E GDA94,
north to latitude 28°04'30"S GDA94, east to longitude 140°43'40"E GDA94,
north to latitude 28°04'10"S GDA94, east to longitude 140°44'15"E GDA94,
south to latitude 28°04'20"S GDA94, east to longitude 140°45'15"E GDA94,
north to latitude 28°04'00"S GDA94, east to longitude 140°45'45"E GDA94,
north to latitude 28°03'55"S GDA94, east to longitude 140°48'15"E GDA94,
north to latitude 28°02'50"S GDA94, east to longitude 140°49'40"E GDA94,
north to latitude 28°02'15"S GDA94, east to longitude 140°50'35"E GDA94,
north to latitude 28°01'30"S GDA94, east to longitude 140°51'40"E GDA94,
north to latitude 28°00'20"S AGD66, east to longitude 140°53'20"E AGD66,
north to latitude 27°58'30"S AGD66, east to longitude 140°56'40"E AGD66
and north to the point of commencement.

But excluding the area bounded as follows:-

Commencing at a point being the intersection of latitude 28°04'20"S GDA94
and longitude 140°46'20"E AGD66
thence east to longitude 140°46'30"E GDA94,
south to latitude 28°05'30"S GDA94, east to longitude 140°47'00"E GDA94,

south to latitude 28°05'50"S GDA94, east to longitude 140°48'30"E GDA94,
south to latitude 28°06'30"S GDA94, west to longitude 140°48'00"E GDA94,
south to latitude 28°06'45"S GDA94, west to longitude 140°44'00"E GDA94,
north to latitude 28°06'25"S GDA94, west to longitude 140°43'30"E GDA94,
north to latitude 28°05'15"S GDA94, east to longitude 140°44'00"E GDA94,
north to latitude 28°05'00"S GDA94, east to longitude 140°44'15"E GDA94,
north to latitude 28°04'40"S AGD66, east to longitude 140°45'10"E AGD66,
south to latitude 28°04'50"S AGD66, east to longitude 140°46'00"E AGD66,
north to latitude 28°04'40"S AGD66, east to longitude 140°46'10"E AGD66,
north to latitude 28°04'30"S AGD66, east to longitude 140°46'20"E AGD66
and north to the point of commencement.

AREA: **1007.59** square kilometres approximately.



SCALE 1: 750 000



Note: There is no warranty that the boundary of this licence is correct in relation to other features of the map. The boundary is to be ascertained by reference to the Australian Geodetic Datum (AGD66), the Geocentric Datum of Australia (GDA94) and the schedule.

THE PLAN HEREINBEFORE REFERRED TO

PETROLEUM EXPLORATION LICENCE NO: 637



SCHEDULE 2

PETROLEUM EXPLORATION LICENCE

PEL 516 (Area B)

Description of Area

All that part of the State of South Australia, bounded as follows:-

AREA 1

Commencing at a point being the intersection of latitude 28°32'15"S GDA94 and longitude 140°00'55"E GDA94, thence east to longitude 140°06'45"E GDA94, south to latitude 28°32'30"S GDA94, east to longitude 140°07'20"E GDA94, south to latitude 28°32'55"S GDA94, east to longitude 140°07'50"E GDA94, south to latitude 28°34'00"S GDA94, west to longitude 140°07'40"E GDA94, south to latitude 28°34'10"S GDA94, west to longitude 140°07'15"E GDA94, south to latitude 28°34'20"S GDA94, west to longitude 140°06'45"E GDA94, south to latitude 28°34'35"S GDA94, west to longitude 140°06'20"E GDA94, south to latitude 28°34'45"S GDA94, west to longitude 140°06'00"E GDA94, south to latitude 28°34'55"S GDA94, west to longitude 140°05'45"E GDA94, south to latitude 28°35'10"S GDA94, west to longitude 140°05'25"E GDA94, south to latitude 28°35'25"S GDA94, west to longitude 140°05'00"E GDA94, south to latitude 28°35'40"S GDA94, west to longitude 140°04'45"E GDA94, south to latitude 28°35'50"S GDA94, west to longitude 140°04'15"E GDA94, south to latitude 28°36'25"S GDA94, west to longitude 140°03'40"E GDA94, south to latitude 28°36'40"S GDA94, west to longitude 139°59'00"E GDA94, south to latitude 28°40'00"S AGD66, west to the eastern boundary of National Native Title Tribunal Claimant Application File Number SC97/4 (Registered 25/11/2003), thence generally north-easterly along the boundary of the said Claimant Application to latitude 28°35'05"S GDA94, east to longitude 139°55'45"E GDA94, north to latitude 28°34'55"S GDA94, east to longitude 139°56'00"E GDA94, north to latitude 28°34'45"S GDA94, east to longitude 139°56'10"E GDA94, north to latitude 28°34'40"S GDA94, east to longitude 139°56'20"E GDA94, north to latitude 28°34'35"S GDA94, east to longitude 139°56'30"E GDA94, north to latitude 28°34'30"S GDA94, east to longitude 139°56'40"E GDA94, north to latitude 28°34'20"S GDA94, east to longitude 139°56'55"E GDA94, north to latitude 28°34'15"S GDA94, east to longitude 139°57'15"E GDA94, north to latitude 28°34'05"S GDA94, east to longitude 139°57'30"E GDA94, north to latitude 28°33'55"S GDA94, east to longitude 139°57'45"E GDA94, north to latitude 28°33'50"S GDA94, east to longitude 139°58'00"E GDA94, north to latitude 28°33'40"S GDA94, east to longitude 139°58'25"E GDA94, north to latitude 28°33'30"S GDA94, east to longitude 139°58'40"E GDA94, north to latitude 28°33'20"S GDA94, east to longitude 139°59'05"E GDA94, north to latitude 28°33'10"S GDA94, east to longitude 140°00'05"E GDA94, north to latitude 28°33'00"S GDA94, east to longitude 140°00'15"E GDA94, north to latitude 28°32'50"S GDA94, east to longitude 140°00'25"E GDA94, north to latitude 28°32'40"S GDA94, east to longitude 140°00'35"E GDA94, north to latitude 28°32'30"S GDA94, east to longitude 140°00'45"E GDA94, north to latitude 28°32'20"S GDA94, east to longitude 140°00'55"E GDA94 and north to the point of commencement.

AREA 2

Commencing at a point being the intersection of latitude 28°18'50"S GDA94 and longitude 140°34'50"E GDA94, thence east to longitude 140°35'00"E AGD66, south to latitude 28°19'00"S AGD66, east to longitude 140°39'55"E GDA94,

south to latitude 28°19'30"S GDA94, west to longitude 140°39'00"E GDA94,
south to latitude 28°20'00"S GDA94, west to longitude 140°38'40"E GDA94,
south to latitude 28°21'00"S GDA94, east to longitude 140°39'00"E GDA94,
south to latitude 28°21'35"S GDA94, west to longitude 140°37'00"E GDA94,
south to latitude 28°22'25"S GDA94, east to longitude 140°38'00"E GDA94,
south to latitude 28°23'00"S GDA94, west to longitude 140°36'30"E GDA94,
south to latitude 28°24'00"S GDA94, east to longitude 140°40'00"E GDA94,
south to latitude 28°25'00"S GDA94, west to longitude 140°39'00"E GDA94,
south to latitude 28°26'00"S GDA94, west to longitude 140°36'00"E GDA94,
south to latitude 28°27'30"S GDA94, east to longitude 140°38'00"E GDA94,
south to latitude 28°28'00"S GDA94, east to longitude 140°40'30"E GDA94,
south to latitude 28°29'55"S GDA94, east to longitude 140°41'00"E AGD66,
north to latitude 28°29'15"S AGD66, east to longitude 140°42'40"E AGD66,
south to latitude 28°29'20"S AGD66, west to longitude 140°42'10"E AGD66,
south to latitude 28°29'30"S AGD66, west to longitude 140°41'40"E AGD66,
south to latitude 28°30'05"S GDA94, west to longitude 140°41'35"E GDA94,
south to latitude 28°30'10"S GDA94, west to longitude 140°41'30"E GDA94,
south to latitude 28°30'20"S GDA94, west to longitude 140°41'25"E GDA94,
south to latitude 28°30'35"S GDA94, east to longitude 140°41'30"E GDA94,
south to latitude 28°30'40"S GDA94, east to longitude 140°41'35"E GDA94,
south to latitude 28°30'45"S GDA94, east to longitude 140°41'45"E GDA94,
north to latitude 28°30'40"S GDA94, east to longitude 140°41'50"E GDA94,
north to latitude 28°30'40"S AGD66, east to longitude 140°42'35"E AGD66,
south to latitude 28°31'05"S AGD66, west to longitude 140°42'35"E GDA94,
south to latitude 28°31'40"S GDA94, west to longitude 140°40'00"E AGD66,
north to latitude 28°30'00"S AGD66, west to longitude 140°35'00"E AGD66,
south to latitude 28°40'00"S AGD66, west to longitude 140°24'30"E GDA94,
north to latitude 28°38'30"S GDA94, west to longitude 140°22'10"E GDA94,
south to latitude 28°38'50"S GDA94, west to longitude 140°21'10"E GDA94,
north to latitude 28°38'30"S GDA94, west to longitude 140°20'30"E GDA94,
north to latitude 28°38'00"S GDA94, east to longitude 140°22'20"E GDA94,
north to latitude 28°37'40"S GDA94, east to longitude 140°22'50"E GDA94,
north to latitude 28°37'10"S GDA94, east to longitude 140°23'20"E GDA94,
north to latitude 28°34'20"S GDA94, east to longitude 140°23'50"E GDA94,
north to latitude 28°34'00"S GDA94, east to longitude 140°24'30"E GDA94,
north to latitude 28°33'40"S GDA94, east to longitude 140°24'50"E GDA94,
north to latitude 28°33'20"S GDA94, east to longitude 140°25'10"E GDA94,
north to latitude 28°32'50"S GDA94, east to longitude 140°25'30"E GDA94,
north to latitude 28°32'30"S GDA94, east to longitude 140°25'50"E GDA94,
north to latitude 28°32'10"S GDA94, east to longitude 140°26'10"E GDA94,
north to latitude 28°31'50"S GDA94, east to longitude 140°26'40"E GDA94,
north to latitude 28°31'20"S GDA94, east to longitude 140°27'10"E GDA94,
north to latitude 28°31'00"S GDA94, east to longitude 140°28'00"E GDA94,
north to latitude 28°30'40"S GDA94, east to longitude 140°28'50"E GDA94,
north to latitude 28°30'20"S GDA94, east to longitude 140°29'10"E GDA94,
south to latitude 28°30'40"S GDA94, east to longitude 140°29'30"E GDA94,
south to latitude 28°31'00"S GDA94, east to longitude 140°30'10"E GDA94,
north to latitude 28°30'30"S GDA94, east to longitude 140°30'30"E GDA94,
north to latitude 28°30'10"S GDA94, east to longitude 140°30'50"E GDA94,
north to latitude 28°29'50"S GDA94, east to longitude 140°31'20"E GDA94,
north to latitude 28°29'30"S GDA94, east to longitude 140°31'40"E GDA94,
north to latitude 28°29'10"S GDA94, east to longitude 140°32'10"E GDA94,
north to latitude 28°28'40"S GDA94, east to longitude 140°32'40"E GDA94,
north to latitude 28°28'20"S GDA94, east to longitude 140°33'00"E GDA94,
north to latitude 28°28'00"S GDA94, east to longitude 140°33'20"E GDA94,
north to latitude 28°27'40"S GDA94, west to longitude 140°33'00"E GDA94,
north to latitude 28°27'20"S GDA94, west to longitude 140°32'40"E GDA94,
north to latitude 28°26'10"S GDA94, west to longitude 140°32'20"E GDA94,
north to latitude 28°25'20"S GDA94, west to longitude 140°32'00"E GDA94,

north to latitude 28°25'00"S GDA94, west to longitude 140°31'40"E GDA94,
north to latitude 28°24'20"S GDA94, east to longitude 140°32'00"E GDA94,
north to latitude 28°24'00"S GDA94, east to longitude 140°32'20"E GDA94,
south to latitude 28°24'20"S GDA94, east to longitude 140°33'00"E GDA94,
north to latitude 28°24'00"S GDA94, east to longitude 140°33'20"E GDA94,
north to latitude 28°23'40"S GDA94, east to longitude 140°34'00"E GDA94,
north to latitude 28°23'20"S GDA94, east to longitude 140°34'30"E GDA94,
north to latitude 28°23'00"S GDA94, east to longitude 140°34'50"E GDA94,
north to latitude 28°22'30"S GDA94, west to longitude 140°34'20"E GDA94,
north to latitude 28°22'10"S GDA94, west to longitude 140°34'00"E GDA94,
north to latitude 28°21'50"S GDA94, west to longitude 140°33'40"E GDA94,
north to latitude 28°21'30"S GDA94, west to longitude 140°33'20"E GDA94,
north to latitude 28°21'10"S GDA94, east to longitude 140°33'40"E GDA94,
north to latitude 28°20'50"S GDA94, east to longitude 140°34'00"E GDA94,
north to latitude 28°20'20"S GDA94, west to longitude 140°33'40"E GDA94,
north to latitude 28°19'50"S GDA94, east to longitude 140°34'10"E GDA94,
north to latitude 28°19'20"S GDA94, east to longitude 140°34'50"E GDA94
and north to the point of commencement.

AREA 3

Commencing at a point being the intersection of latitude 28°20'40"S AGD66 and longitude 140°07'20"E AGD66, thence east to longitude 140°08'30"E AGD66, south to latitude 28°22'25" GDA94, east to longitude 140°08'35"E GDA94,
south to latitude 28°28'30"S AGD66, west to longitude 140°08'00"E AGD66,
south to latitude 28°28'45"S AGD66, west to longitude 140°07'30"E AGD66,
south to latitude 28°29'00"S AGD66, west to longitude 140°07'20"E AGD66,
south to latitude 28°29'10"S GDA94, west to longitude 140°03'30"E GDA94,
north to latitude 28°29'00"S AGD66, east to longitude 140°04'20"E AGD66,
north to latitude 28°28'50"S AGD66, east to longitude 140°04'30"E AGD66,
north to latitude 28°28'40"S AGD66, east to longitude 140°04'40"E AGD66,
north to latitude 28°28'30"S AGD66, east to longitude 140°04'45"E AGD66,
north to latitude 28°28'20"S AGD66, east to longitude 140°04'50"E AGD66,
north to latitude 28°28'00"S AGD66, west to longitude 140°04'30"E AGD66,
north to latitude 28°27'55"S AGD66, west to longitude 140°04'00"E AGD66,
south to latitude 28°28'00"S AGD66, west to longitude 140°03'50"E AGD66,
south to latitude 28°28'05"S AGD66, west to longitude 140°03'40"E AGD66,
south to latitude 28°28'15"S AGD66, west to longitude 140°03'30"E AGD66,
south to latitude 28°28'30"S AGD66, west to longitude 140°03'20"E AGD66,
south to latitude 28°28'45"S GDA94, west to longitude 139°59'45"E GDA94, north to the eastern boundary of National Native Title Tribunal Claimant Application File Number SC97/4 (Registered 25/11/2003), thence generally north-easterly along the boundary of the said Claimant Application to latitude 28°27'05"S AGD66, east to longitude 140°00'10"E AGD66,
south to latitude 28°27'10"S AGD66, east to longitude 140°00'20"E AGD66,
south to latitude 28°27'15"S AGD66, east to longitude 140°00'40"E AGD66,
north to latitude 28°27'10"S AGD66, east to longitude 140°00'45"E AGD66,
north to latitude 28°27'00"S AGD66, east to longitude 140°00'50"E AGD66,
north to latitude 28°26'50"S AGD66, east to longitude 140°01'20"E AGD66,
north to latitude 28°26'40"S AGD66, east to longitude 140°01'30"E AGD66,
north to latitude 28°26'30"S AGD66, east to longitude 140°01'40"E AGD66,
north to latitude 28°26'25"S AGD66, east to longitude 140°01'50"E AGD66,
north to latitude 28°26'20"S AGD66, east to longitude 140°01'55"E AGD66,
north to latitude 28°26'15"S AGD66, east to longitude 140°02'00"E AGD66,
north to latitude 28°25'50"S AGD66, west to longitude 140°01'20"E AGD66,
north to latitude 28°25'30"S AGD66, west to longitude 140°01'10"E AGD66,
north to latitude 28°25'20"S AGD66, west to the eastern boundary of the Dieri Native Title Claim (tribe number SC97/4) then north-easterly along the boundary of the said Native Title Claim to latitude 28°25'00"S Clarke1858, east to longitude 140°02'00"E Clarke1858,
north to latitude 28°24'00"S Clarke1858, east to longitude 140°02'30"E AGD66,

south to latitude 28°24'30"S AGD66, east to longitude 140°02'40"E AGD66,
south to latitude 28°24'40"S AGD66, east to longitude 140°03'40"E AGD66,
north to latitude 28°24'30"S AGD66, east to longitude 140°03'50"E AGD66,
north to latitude 28°23'54"S GDA94, east to longitude 140°04'00"E Clarke1858,
north to latitude 28°23'10"S AGD66, east to longitude 140°04'20"E AGD66,
north to latitude 28°22'40"S AGD66, east to longitude 140°05'00"E AGD66,
south to latitude 28°23'00"S GDA94, west to longitude 140°05'00"E GDA94,
south to latitude 28°23'05"S GDA94, west to longitude 140°04'55"E GDA94,
south to latitude 28°23'20"S GDA94, west to longitude 140°04'50"E GDA94,
south to latitude 28°23'25"S GDA94, west to longitude 140°04'40"E AGD66,
south to latitude 28°23'50"S AGD66, east to longitude 140°04'50"E AGD66,
south to latitude 28°24'00"S GDA94, east to longitude 140°05'00"E GDA94,
south to latitude 28°24'15"S GDA94, east to longitude 140°05'05"E GDA94,
south to latitude 28°24'25"S GDA94, east to longitude 140°05'30"E AGD66,
north to latitude 28°24'25"S AGD66, east to longitude 140°05'35"E AGD66,
north to latitude 28°24'20"S AGD66, east to longitude 140°05'45"E GDA94,
north to latitude 28°23'50"S GDA94, east to longitude 140°05'50"E GDA94,
north to latitude 28°23'35"S GDA94, west to longitude 140°05'45"E GDA94,
north to latitude 28°23'25"S AGD66, east to longitude 140°05'50"E AGD66,
north to latitude 28°23'15"S AGD66, east to longitude 140°05'55"E AGD66,
north to latitude 28°23'10"S AGD66, east to longitude 140°06'00"E AGD66,
north to latitude 28°22'50"S AGD66, west to longitude 140°05'35"E GDA94,
north to latitude 28°22'40"S AGD66, east to longitude 140°05'50"E AGD66,
north to latitude 28°21'50"S AGD66, east to longitude 140°06'00"E AGD66,
south to latitude 28°22'00"S AGD66, east to longitude 140°06'10"E AGD66,
south to latitude 28°22'10"S AGD66, east to longitude 140°07'20"E AGD66,
and north to the point of commencement.

AREA 4

Commencing at a point being the intersection of latitude 28°09'00"S Clarke1858 and longitude 140° 55' 00"S Clarke 1858, thence east to the eastern border of the State of South Australia, then southerly along the border of the said State to latitude 28°15'30"S GDA94, west to longitude 140°59'45"E GDA94,
north to latitude 28°14'20"S GDA94, west to longitude 140°59'30"E AGD66,
north to latitude 28°13'30"S AGD66, west to longitude 140°59'10"E AGD66,
north to latitude 28°13'10"S AGD66, west to longitude 140°59'00"E GDA94,
north to latitude 28°12'20"S GDA94, west to longitude 140°58'10"E GDA94,
north to latitude 28°12'10"S GDA94, west to longitude 140°57'35"E GDA94,
north to latitude 28°12'00"S GDA94, west to longitude 140°57'10"E GDA94,
south to latitude 28°12'40"S GDA94, east to longitude 140°57'10"E AGD66,
south to latitude 28°14'20"S AGD66, west to longitude 140°56'50"E AGD66,
north to latitude 28°14'10"S AGD66, west to longitude 140°56'20"E AGD66,
north to latitude 28°13'40"S AGD66, west to longitude 140°56'10"E AGD66,
north to latitude 28°13'30"S AGD66, west to longitude 140°56'00"E AGD66,
north to latitude 28°13'20"S AGD66, west to longitude 140°55'50"E AGD66,
north to latitude 28°12'00"S AGD66, west to longitude 140°54'10"E AGD66,
north to latitude 28°11'30"S AGD66, west to longitude 140°52'30"E AGD66,
south to latitude 28°12'50"S AGD66, east to longitude 140°53'40"E AGD66,
south to latitude 28°13'40"S AGD66, east to longitude 140°54'00"E AGD66,
south to latitude 28°14'00"S AGD66, east to longitude 140°55'30"E AGD66,
south to latitude 28°14'10"S AGD66, east to longitude 140°55'40"E AGD66,
south to latitude 28°14'25"S AGD66, east to longitude 140°56'10"E GDA94,
south to latitude 28°15'00"S AGD66, east to longitude 140°56'10"E AGD66,
south to latitude 28°15'20"S AGD66, east to longitude 140°56'20"E AGD66,
south to latitude 28°15'30"S AGD66, east to longitude 140°57'00"E AGD66,
north to latitude 28°15'20"S AGD66, east to longitude 140°57'10"E AGD66,
north to latitude 28°15'10"S AGD66, east to longitude 140°57'40"E GDA94,
south to latitude 28°15'15"S GDA94, east to longitude 140°57'45"E GDA94,
south to latitude 28°15'25"S GDA94, east to longitude 140°57'50"E GDA94,

south to latitude 28°16'05"S GDA94, east to longitude 140°58'05"E GDA94,
south to latitude 28°16'40"S GDA94, east to longitude 140°58'15"E GDA94,
south to latitude 28°17'35"S GDA94, east to longitude 140°58'25"E GDA94,
south to latitude 28°17'40"S GDA94, east to longitude 140°59'40"E GDA94,
north to latitude 28°17'35"S GDA94, east to the eastern border of the State of South
Australia, then southerly along the border of the said State to latitude 28°22'00"S
Clarke1858, east to longitude 140°59'00"E Clarke1858,
north to latitude 28°21'00"S Clarke1858, west to longitude 140°58'30"E AGD66,
north to latitude 28°19'20"S AGD66, west to longitude 140°58'20"E AGD66,
north to latitude 28°18'20"S AGD66, west to longitude 140°56'35"E AGD66,
south to latitude 28°21'00"S Clarke1858, west to longitude 140°56'25"E AGD66,
north to latitude 28°20'50"S AGD66, west to longitude 140°55'25"E AGD66,
south to latitude 28°21'50"S AGD66, east to longitude 140°55'35"E AGD66,
south to latitude 28°22'00"S AGD66, east to longitude 140°56'00"E Clarke1858,
south to latitude 28°25'00"S Clarke1858, east to longitude 140°57'00"E Clarke1858,
south to latitude 28°26'00"S Clarke1858, east to longitude 140°59'30"E AGD66,
south to latitude 28°26'10"S AGD66, east to longitude 140°59'40"E AGD66,
south to latitude 28°26'15"S AGD66, east to the eastern border of the State of South
Australia, then southerly along the border of the said State to latitude 28°34'00"S GDA94,
west to longitude 140°58'00"E GDA94,
south to latitude 28°35'00"S AGD66, west to longitude 140°55'00"E GDA94,
north to latitude 28°32'00"S GDA94, west to longitude 140°53'00"E GDA94,
south to latitude 28°34'30"S GDA94, west to longitude 140°52'00"E GDA94,
south to latitude 28°35'00"S AGD66, west to longitude 140°40'00"E AGD66,
north to latitude 28°32'55"S GDA94, east to longitude 140°42'00"E GDA94,
south to latitude 28°33'55"S GDA94, east to longitude 140°42'35"E GDA94,
south to latitude 28°33'57"S GDA94, east to longitude 140°44'10"E GDA94,
north to latitude 28°33'50"S GDA94, east to longitude 140°47'00"E GDA94,
north to latitude 28°32'30"S GDA94, east to longitude 140°49'00"E GDA94,
south to latitude 28°32'45"S GDA94, east to longitude 140°49'40"E GDA94,
north to latitude 28°32'00"S GDA94, west to longitude 140°49'30"E GDA94,
north to latitude 28°30'45"S GDA94, west to longitude 140°47'35"E GDA94,
north to latitude 28°30'20"S GDA94, west to longitude 140°46'00"E GDA94,
south to latitude 28°31'00"S GDA94, west to longitude 140°44'45"E AGD66,
north to latitude 28°28'20"S AGD66, west to longitude 140°44'00"E GDA94,
north to latitude 28°28'00"S GDA94, west to longitude 140°43'00"E GDA94,
north to latitude 28°26'00"S GDA94, west to longitude 140°42'30"E GDA94,
north to latitude 28°25'30"S AGD66, east to longitude 140°44'20"E AGD66,
north to latitude 28°25'00"S Clarke1858, east to longitude 140°45'00"E Clarke1858,
south to latitude 28°30'00"S Clarke1858, east to longitude 140°50'00"E Clarke1858,
north to latitude 28°29'00"S Clarke1858, east to longitude 140°51'00"E Clarke1858,
north to latitude 28°26'00"S Clarke1858, east to longitude 140°52'00"E Clarke1858,
north to latitude 28°20'00"S Clarke1858, west to longitude 140°50'00"E Clarke1858,
north to latitude 28°19'00"S Clarke1858, west to longitude 140°46'10"E AGD66,
north to latitude 28°18'10"S AGD66, west to longitude 140°44'50"E AGD66,
north to latitude 28°16'30"S AGD66, east to longitude 140°45'50"E GDA94,
south to latitude 28°16'55"S GDA94, east to longitude 140°46'15"E GDA94,
south to latitude 28°17'15"S GDA94, east to longitude 140°46'35"E GDA94,
south to latitude 28°18'20"S GDA94, east to longitude 140°47'30"E GDA94,
north to latitude 28°17'15"S GDA94, west to longitude 140°47'10"E GDA94,
north to latitude 28°16'30"S AGD66, east to longitude 140°49'05"E GDA94,
south to latitude 28°17'05"S GDA94, east to longitude 140°49'40"E GDA94,
south to latitude 28°17'15"S GDA94, east to longitude 140°50'10"E AGD66,
north to latitude 28°16'30"S AGD66, east to longitude 140°50'40"E AGD66,
south to latitude 28°17'20"S AGD66, east to longitude 140°51'30"E AGD66,
north to latitude 28°17'10"S AGD66, east to longitude 140°51'40"E AGD66,
south to latitude 28°18'40"S AGD66, east to longitude 140°52'00"E AGD66,
north to latitude 28°18'30"S AGD66, east to longitude 140°52'40"E AGD66,
south to latitude 28°19'00"S GDA94, east to longitude 140°53'15"E GDA94,

north to latitude 28°15'45"S GDA94, west to longitude 140°52'30"E GDA94,
north to latitude 28°15'15"S GDA94, west to longitude 140°52'10"E GDA94,
north to latitude 28°15'00"S GDA94, west to longitude 140°51'00"E AGD66,
north to latitude 28°14'10"S AGD66, east to longitude 140°51'10"E AGD66,
south to latitude 28°14'20"S AGD66, east to longitude 140°51'20"E AGD66,
south to latitude 28°14'30"S AGD66, east to longitude 140°52'00"E AGD66,
north to latitude 28°14'20"S AGD66, east to longitude 140°52'20"E AGD66,
north to latitude 28°13'50"S AGD66, east to longitude 140°52'30"E AGD66,
north to latitude 28°13'10"S AGD66, west to longitude 140°52'20"E AGD66,
north to latitude 28°12'50"S AGD66, west to longitude 140°51'30"E AGD66,
south to latitude 28°13'00"S AGD66, west to longitude 140°51'00"E AGD66,
north to latitude 28°11'30"S AGD66, west to longitude 140°50'57"E GDA94,
north to latitude 28°11'00"S Clarke 1858, east to longitude 140°55'00"E Clarke 1858,
and north to the point of commencement.

But excluding the area bounded as follows:-

Commencing at a point being the intersection of latitude 28°16'15"S AGD66
and longitude 140°56'35"E AGD66

thence east to longitude 140°57'00"E AGD66,

south to latitude 28°16'20"S AGD66, east to longitude 140°57'05"E AGD66,
south to latitude 28°16'25"S AGD66, east to longitude 140°57'10"E AGD66,
south to latitude 28°16'35"S AGD66, east to longitude 140°57'15"E AGD66,
south to latitude 28°17'10"S AGD66, west to longitude 140°56'40"E AGD66,
north to latitude 28°17'00"S AGD66, west to longitude 140°56'35"E AGD66,
north to latitude 28°16'50"S AGD66, west to longitude 140°56'30"E AGD66,
north to latitude 28°16'25"S AGD66, east to longitude 140°56'35"E AGD66
and north to the point of commencement.

and

Commencing at a point being the intersection of latitude 28°24'00"S AGD66
and longitude 140°53'00"E AGD66

thence east to longitude 140°55'30"E AGD66,

south to latitude 28°25'00"S AGD66, east to longitude 140°55'52"E AGD66,
south to latitude 28°26'00"S AGD66, east to longitude 140°56'30"E AGD66,
south to latitude 28°27'00"S AGD66, east to longitude 140°56'45"E AGD66,
south to latitude 28°27'30"S AGD66, east to longitude 140°57'30"E AGD66,
south to latitude 28°31'00"S AGD66, west to longitude 140°53'00"E AGD66
and north to the point of commencement.

and

Commencing at a point being the intersection of latitude 28°32'00"S GDA94
and longitude 140°56'00"E GDA94, thence east to longitude 140°58'00"E GDA94,
south to latitude 28°33'00"S GDA94, west to longitude 140°56'00"E GDA94
and north to the point of commencement.

AREA 5

Commencing at a point being the intersection of latitude 28°00'20"S AGD66
and longitude 140°49'40"E GDA94, thence east to longitude 140°51'40"E GDA94, south
to latitude 28°01'30"S GDA94, west to longitude 140°50'35"E GDA94,
south to latitude 28°02'15"S GDA94, west to longitude 140°49'40"E GDA94,
south to latitude 28°02'50"S GDA94, west to longitude 140°48'15"E GDA94,
south to latitude 28°03'55"S GDA94, west to longitude 140°45'45"E GDA94,
north to latitude 28°03'30"S AGD66, east to longitude 140°45'50"E AGD66,
north to latitude 28°03'20"S AGD66, east to longitude 140°46'30"E AGD66,
north to latitude 28°03'10"S AGD66, east to longitude 140°46'40"E AGD66,
north to latitude 28°02'40"S AGD66, west to longitude 140°46'20"E AGD66,
south to latitude 28°02'50"S AGD66, west to longitude 140°46'00"E GDA94,
north to latitude 28°01'40"S GDA94, east to longitude 140°46'20"E AGD66,
south to latitude 28°01'50"S AGD66, east to longitude 140°46'50"E AGD66,

south to latitude 28°02'00"S AGD66, east to longitude 140°47'10"E AGD66, south to latitude 28°02'10"S AGD66, east to longitude 140°47'50"E AGD66, north to latitude 28°01'40"S AGD66, west to longitude 140°47'40"E AGD66, north to latitude 28°01'20"S AGD66, west to longitude 140°47'30"E AGD66, north to latitude 28°01'10"S GDA94, east to longitude 140°49'40"E GDA94, and north to the point of commencement.

AREA 6

Commencing at a point being the intersection of latitude 28°00'20"S AGD66 and longitude 140°40'00"E AGD66, thence east to longitude 140°44'00"E GDA94, south to latitude 28°02'00"S GDA94, west to longitude 140°43'00"E Clarke1858, north to latitude 28°02'00"S Clarke1858, west to longitude 140°40'00"E AGD66 and north to the point of commencement.

AREA 7

Commencing at a point being the intersection of latitude 28°16'30"S AGD66 and longitude 140°40'00"E Clarke1858, thence east to longitude 140°43'50"E AGD66, south to latitude 28°18'10"S AGD66, east to longitude 140°44'05"E GDA94, south to latitude 28°19'00"S Clarke1858, west to longitude 140°44'00"E Clarke1858, south to latitude 28°21'50"S AGD66, west to longitude 140°43'30"E AGD66, north to latitude 28°20'50"S AGD66, west to longitude 140°43'20"E AGD66, north to latitude 28°20'00"S AGD66, west to longitude 140°43'10"E AGD66, north to latitude 28°18'50"S AGD66, west to longitude 140°42'10"E AGD66, south to latitude 28°19'40"S AGD66, east to longitude 140°42'30"E AGD66, south to latitude 28°20'50"S AGD66, west to longitude 140°42'00"E AGD66, south to latitude 28°21'20"S AGD66, west to longitude 140°41'50"E AGD66, south to latitude 28°21'40"S AGD66, west to longitude 140°41'40"E AGD66, south to latitude 28°22'30"S AGD66, east to longitude 140°42'00"E AGD66, south to latitude 28°23'00"S AGD66, west to longitude 140°41'40"E AGD66, south to latitude 28°24'00"S AGD66, east to longitude 140°42'00"E AGD66, south to latitude 28°24'00"S GDA94, west to longitude 140°41'00"E GDA94, north to latitude 28°23'00"S GDA94, west to longitude 140°40'15"E GDA94, north to latitude 28°21'00"S GDA94, west to longitude 140°40'00"E GDA94, north to latitude 28°20'00"S GDA94, east to longitude 140°41'00"E GDA94, north to latitude 28°19'00"S GDA94, west to longitude 140°40'30"E GDA94, north to latitude 28°18'30"S AGD66, east to longitude 140°40'30"E AGD66, north to latitude 28°18'10"S AGD66, east to longitude 140°40'40"E AGD66, north to latitude 28°18'00"S AGD66, east to longitude 140°41'10"E AGD66, north to latitude 28°17'50"S AGD66, east to longitude 140°41'20"E AGD66, north to latitude 28°17'00"S AGD66, west to longitude 140°40'00"E Clarke1858 and north to the point of commencement.

AREA 8

Commencing at a point being the intersection of latitude 28°17'40"S AGD66 and longitude 140°31'55"E AGD66, thence east to longitude 140°32'05"E AGD66, south to latitude 28°17'50"S AGD66, east to longitude 140°32'20"E AGD66, south to latitude 28°18'00"S AGD66, east to longitude 140°32'30"E AGD66, south to latitude 28°18'10"S AGD66, west to longitude 140°32'25"E AGD66, north to latitude 28°18'05"S AGD66, west to longitude 140°32'15"E AGD66, north to latitude 28°18'00"S AGD66, west to longitude 140°32'00"E AGD66, north to latitude 28°17'55"S AGD66, west to longitude 140°31'50"E AGD66, north to latitude 28°17'45"S AGD66, east to longitude 140°31'55"E AGD66 and north to the point of commencement.

AREA 9

Commencing at a point being the intersection of latitude 28°17'50"S AGD66 and longitude 140°32'45"E AGD66, thence east to longitude 140°32'50"E AGD66,

south to latitude 28°17'55"S AGD66, east to longitude 140°33'00"E AGD66,
south to latitude 28°18'00"S AGD66, east to longitude 140°33'02"E AGD66,
south to latitude 28°18'10"S AGD66, west to longitude 140°33'00"E AGD66,
south to latitude 28°18'15"S AGD66, west to longitude 140°32'50"E AGD66,
north to latitude 28°18'00"S AGD66, west to longitude 140°32'45"E AGD66
and north to the point of commencement.

AREA 10

Commencing at a point being the intersection of latitude 28°20'50"S AGD66
and longitude 140°04'50"E AGD66,
thence east to longitude 140°05'50"E AGD66,
south to latitude 28°21'50"S AGD66, west to longitude 140°05'12"E GDA94,
north to latitude 28°21'40"S GDA94, west to longitude 140°05'07"E GDA94,
north to latitude 28°21'35"S GDA94, west to longitude 140°04'57"E GDA94,
south to latitude 28°21'40"S GDA94, west to longitude 140°04'52"E GDA94,
south to latitude 28°21'50"S AGD66, west to longitude 140°04'30"E GDA94,
north to latitude 28°21'35"S GDA94, west to longitude 140°04'25"E GDA94,
north to latitude 28°21'30"S GDA94, west to longitude 140°04'20"E GDA94,
north to latitude 28°21'25"S GDA94, west to longitude 140°04'15"E GDA94,
north to latitude 28°21'20"S GDA94, west to longitude 140°04'05"E GDA94,
north to latitude 28°21'15"S GDA94, west to longitude 140°04'00"E Clarke1858, north to
latitude 28°21'00"S AGD66, east to longitude 140°04'50"E AGD66 and north to point of
commencement.

AREA 11

Commencing at a point being the intersection of latitude 28°21'55"S AGD66
and longitude 140°31'40"E AGD66,
thence east to longitude 140°32'05"E AGD66,
south to latitude 28°22'15"S AGD66, west to longitude 140°32'00"E AGD66,
south to latitude 28°22'20"S AGD66, west to longitude 140°31'45"E AGD66,
south to latitude 28°22'25"S AGD66, west to longitude 140°31'40"E AGD66,
south to latitude 28°22'35"S AGD66, west to longitude 140°31'30"E AGD66,
south to latitude 28°23'00"S AGD66, west to longitude 140°31'25"E AGD66,
south to latitude 28°23'10"S AGD66, west to longitude 140°31'15"E AGD66,
south to latitude 28°23'25"S AGD66, west to longitude 140°30'50"E AGD66,
north to latitude 28°23'05"S AGD66, east to longitude 140°30'55"E AGD66,
north to latitude 28°22'45"S AGD66, east to longitude 140°31'00"E AGD66,
north to latitude 28°22'40"S AGD66, east to longitude 140°31'05"E AGD66,
north to latitude 28°22'35"S AGD66, east to longitude 140°31'10"E AGD66,
north to latitude 28°22'25"S AGD66, east to longitude 140°31'25"E AGD66,
north to latitude 28°22'15"S AGD66, east to longitude 140°31'30"E AGD66,
north to latitude 28°22'10"S AGD66, east to longitude 140°31'35"E AGD66,
north to latitude 28°22'00"S AGD66, east to longitude 140°31'40"E AGD66
and north to the point of commencement.

AREA 12

Commencing at a point being the intersection of latitude 28°27'10"S AGD66
and longitude 140°30'20"E AGD66,
thence east to longitude 140°31'05"E AGD66,
south to latitude 28°28'00"S Clarke1858, west to longitude 140°31'00"E Clarke1858,
south to latitude 28°28'40"S AGD66, west to longitude 140°30'40"E GDA94, north to
latitude 28°28'20"S AGD66, west to longitude 140°30'20"E AGD66 and north to the point
of commencement.

AREA 13

Commencing at a point being the intersection of latitude 28°28'00"S AGD66
and longitude 140°26'35"E AGD66,
thence east to longitude 140°26'50"E AGD66,
south to latitude 28°28'05"S GDA94, west to longitude 140°26'45"E GDA94,

south to latitude 28°28'10"S GDA94, west to longitude 140°26'35"E AGD66 and north to the point of commencement.

AREA 14

Commencing at a point being the intersection of latitude 28°29'05"S AGD66 and longitude 139°59'30"E AGD66, thence east to longitude 140°00'05"E AGD66, south to latitude 28°29'15"S AGD66, west to longitude 140°00'00"E AGD66, south to latitude 28°29'20"S AGD66, west to longitude 139°59'55"E AGD66, south to latitude 28°29'25"S AGD66, west to longitude 139°59'45"E AGD66, south to latitude 28°29'35"S AGD66, west to longitude 139°59'40"E AGD66, south to latitude 28°29'40"S AGD66, west to longitude 139°59'30"E AGD66, north to latitude 28°29'20"S AGD66, west to the eastern boundary of National Native Title Tribunal Claimant Application File Number SC97/4 (Registered 25/11/2003), thence north-easterly along the boundary of the said Native Title Claim to latitude 28°29'08"S AGD66, east to longitude 139°59'00"E AGD66, south to latitude 28°29'15"S AGD66, east to longitude 139°59'30"E AGD66 and north to the point of commencement.

AREA 15

Commencing at a point being the intersection of latitude 28°29'50"S AGD66 and longitude 140°07'25"E GDA94, thence east to longitude 140°07'55"E AGD66, south to latitude 28°29'52.5"S AGD66, east to longitude 140°08'00"E AGD66, south to latitude 28°29'55"S AGD66, east to longitude 140°08'05"E AGD66, south to latitude 28°29'57"S AGD66, east to longitude 140°08'15"E AGD66, south to latitude 28°30'00"S AGD66, east to longitude 140°08'28"E AGD66, south to latitude 28°30'02"S AGD66, east to longitude 140°08'33"E AGD66, south to latitude 28°30'05"S AGD66, east to longitude 140°08'35"E AGD66, south to latitude 28°30'10"S AGD66, east to longitude 140°08'45"E AGD66, north to latitude 28°30'05"S AGD66, east to longitude 140°08'50"E AGD66, south to latitude 28°30'25"S AGD66, west to longitude 140°08'40"E AGD66, south to latitude 28°30'30"S AGD66, west to longitude 140°08'20"E AGD66, north to latitude 28°30'25"S GDA94, west to longitude 140°07'25"E GDA94 and north to the point of commencement.

AREA 16

Commencing at a point being the intersection of latitude 28°30'30"S AGD66 and longitude 140°25'30"E AGD66, thence east to longitude 140°26'00"E AGD66, south to latitude 28°31'10"S AGD66, west to longitude 140°25'50"E AGD66, south to latitude 28°31'20"S AGD66, west to longitude 140°25'30"E AGD66 and north to the point of commencement.

AREA 17

Commencing at a point being the intersection of latitude 28°33'30"S AGD66 and longitude 140°20'30"E AGD66, thence east to longitude 140°20'50"E AGD66, south to latitude 28°33'40"S AGD66, east to longitude 140°21'30"E AGD66, south to latitude 28°34'00"S Clarke1858, east to longitude 140°22'00"E AGD66, north to latitude 28°33'50"S AGD66, east to longitude 140°22'10"E AGD66, south to latitude 28°34'05"S AGD66, west to longitude 140°21'30"E AGD66, south to latitude 28°34'10"S AGD66, west to longitude 140°21'20"E AGD66, south to latitude 28°34'20"S AGD66, west to longitude 140°20'30"E AGD66 and north to the point of commencement.

AREA 18

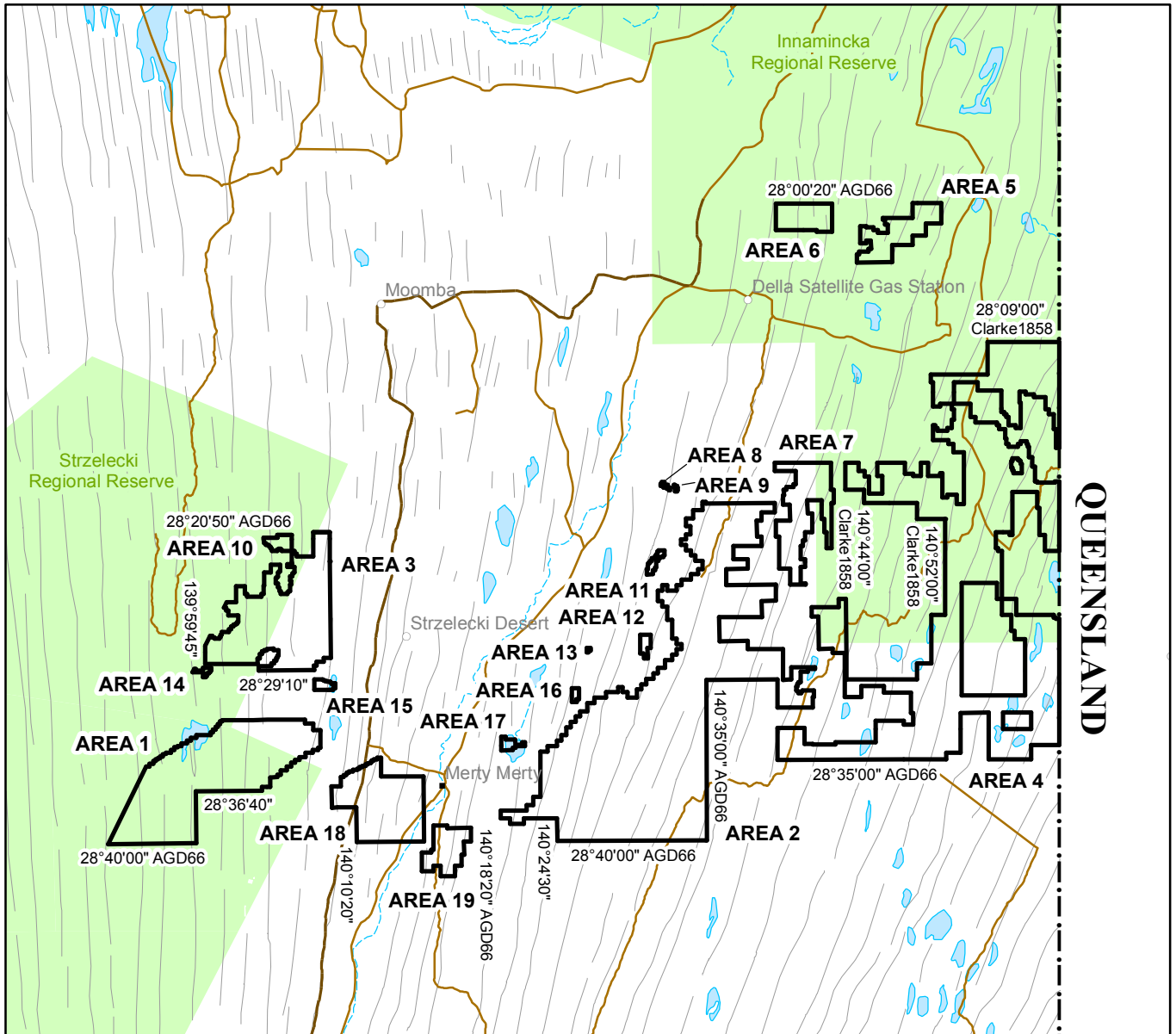
Commencing at a point being the intersection of latitude 28°34'40"S GDA94 and longitude 140°11'50"E GDA94, thence east to longitude 140°12'05"E GDA94, south to latitude 28°35'50"S GDA94, east to longitude 140°15'00"E AGD66, south to latitude 28°40'00"S AGD66, west to longitude 140°10'20"E GDA94,

north to latitude 28°37'45"S GDA94, west to longitude 140°08'35"E GDA94,
north to latitude 28°36'25"S GDA94, east to longitude 140°09'15"E GDA94,
north to latitude 28°35'50"S GDA94, east to longitude 140°09'25"E GDA94,
north to latitude 28°35'45"S GDA94, east to longitude 140°09'35"E GDA94,
north to latitude 28°35'40"S GDA94, east to longitude 140°09'40"E GDA94,
north to latitude 28°35'35"S GDA94, east to longitude 140°09'50"E GDA94,
north to latitude 28°35'30"S GDA94, east to longitude 140°10'05"E GDA94,
north to latitude 28°35'25"S GDA94, east to longitude 140°10'25"E GDA94,
north to latitude 28°35'20"S GDA94, east to longitude 140°10'35"E GDA94,
north to latitude 28°35'15"S GDA94, east to longitude 140°10'45"E GDA94,
north to latitude 28°35'10"S GDA94, east to longitude 140°11'00"E GDA94,
north to latitude 28°35'05"S GDA94, east to longitude 140°11'10"E GDA94,
north to latitude 28°35'00"S GDA94, east to longitude 140°11'20"E GDA94,
north to latitude 28°34'55"S GDA94, east to longitude 140°11'25"E GDA94,
north to latitude 28°34'50"S GDA94, east to longitude 140°11'35"E GDA94,
north to latitude 28°34'45"S GDA94, east to longitude 140°11'50"E GDA94
and north to the point of commencement.

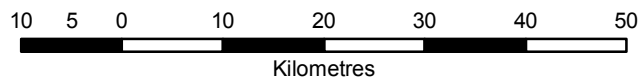
AREA 19

Commencing at a point being the intersection of latitude 28°39'00"S AGD66
and longitude 140°15'40"E AGD66,
thence east to longitude 140°16'40"E AGD66,
south to latitude 28°39'10"S AGD66, east to longitude 140°18'20"E AGD66,
south to latitude 28°40'00"S AGD66, west to longitude 140°17'50"E AGD66,
south to latitude 28°40'50"S AGD66, west to longitude 140°17'40"E AGD66,
south to latitude 28°41'30"S AGD66, west to longitude 140°17'10"E AGD66,
south to latitude 28°42'10"S AGD66, west to longitude 140°16'10"E AGD66,
north to latitude 28°41'30"S AGD66, west to longitude 140°15'40"E AGD66,
south to latitude 28°41'50"S AGD66, west to longitude 140°15'00"E Clarke1858, north to
latitude 28°40'40"S AGD66, east to longitude 140°15'30"E AGD66, north to latitude
28°40'30"S AGD66, east to longitude 140°15'40"E AGD66 and north to the point of
commencement.

AREA: **1552.30** square kilometres approximately.



SCALE 1: 750 000



Note: There is no warranty that the boundary of this licence is correct in relation to other features of the map. The boundary is to be ascertained by reference to the Australian Geodetic Datum (AGD66), the Geocentric Datum of Australia (GDA94) and the schedule.

THE PLAN HEREINBEFORE REFERRED TO

PETROLEUM EXPLORATION LICENCE NO: 516



Government of South Australia
Department for Manufacturing,
Innovation, Trade, Resources and Energy

F2010/000025

AREA: 1552.30 sq km (approx)

Petroleum and Geothermal Energy Act 2000
S.115

MEMORANDUM

PETROLEUM EXPLORATION LICENCE
PEL 516

1. Notation of the Grant of Associated Activities Licence AAL 203 (adjunct to PEL 516) is hereby entered on the public register.



BARRY A. GOLDSTEIN
Executive Director
Energy Resources Division
Department for Manufacturing, Innovation, Trade, Resources and Energy
Delegate of the Minister for Mineral Resources and Energy

Date: 14 April 2014

File: F2014/000027

Petroleum and Geothermal Energy Act 2000
S.115

MEMORANDUM

PETROLEUM EXPLORATION LICENCE
PEL 516

1. Notation of the Grant of Associated Activities Licence AAL 201 (adjunct to PEL 516) is hereby entered on the public register.



BARRY A. GOLDSTEIN
Executive Director
Energy Resources Division
Department for Manufacturing, Innovation, Trade, Resources and Energy
Delegated of the Minister for Mineral Resources and Energy

Date: 14 April 2014

File: F2014/000005

PETROLEUM AND GEOTHERMAL ENERGY ACT 2000

SECTION 25 (5) (b)

Variation of Petroleum Exploration Licence—PEL 516

NOTICE is hereby given that under the provisions of the Petroleum and Geothermal Energy Act 2000, pursuant to delegated powers dated 21 March 2012, the conditions of the abovementioned Exploration Licence have been varied as follows:

Condition 1 of the licence is omitted and the following substituted:

1. During the term of the licence, the Licensee shall carry out or cause to be carried out exploratory operations on the area comprised in the licence in accordance with such work programs as are approved by the Minister from time to time. Years one to four exploratory operations are guaranteed and any subsequent licence year becomes guaranteed upon entry into any such licence year. These exploratory operations shall include but not necessarily be limited to:

Year of Term of Licence	Minimum Work Requirements
One	Drill two wells.
Two	Drill five wells.
Year of Term of Licence	Minimum Work Requirements
Three	Drill one well.
Four	Drill three wells; 300 km 2D seismic acquisition; and 100 km seismic reprocessing
Five	Drill two wells.

The revised work requirements as a result of this variation would not have altered the outcome of the original competitive tender process.

Dated 20 February 2014.


N. PANAGOPOULOS,
Acting Executive Director,
Energy Resources Division,
Department for Manufacturing, Innovation,
Trade, Resources and Energy
Delegate of the Minister for Mineral
Resources and Energy

Petroleum and Geothermal Energy Act 2000
S.115

MEMORANDUM

PETROLEUM EXPLORATION LICENCE
PEL 516

1. Variation of licence conditions is hereby entered on the public register.



NICK PANAGOPOULOS
A/Executive Director
Energy Resources Division
Department for Manufacturing, Innovation, Trade, Resources and Energy
Delegate of the Minister for Mineral Resources and Energy

Date: 20 February 2014

Ref: F2010/000025

Petroleum and Geothermal Energy Act 2000

VARIATION OF PETROLEUM EXPLORATION LICENCE PEL 516

I, NICK PANAGOPOULOS, Acting Executive Director, Energy Resources Division, Department for Manufacturing, Innovation, Trade, Resources and Energy, in the State of South Australia, pursuant to the provisions of the *Petroleum and Geothermal Energy Act 2000* and all other enabling powers, for and on behalf of Tom Koutsantonis, Minister for Mineral Resources and Energy (Minister), pursuant to delegated powers dated 21 March 2012 vary the conditions of the above-mentioned licence, held by -

Stuart Petroleum Pty Ltd
ACN 059 146 226

Condition 1 of the licence is omitted and the following substituted:

- “ 1. During the term of the licence, the Licensee shall carry out or cause to be carried out exploratory operations on the area comprised in the licences in accordance with such work programs as are approved by the Minister from time to time. Years one to four exploratory operations are guaranteed, and any subsequent licence year work program becomes guaranteed upon entry into any such licence year. These exploratory operations shall include but not necessarily be limited to:-

Year of Term of Licence	Minimum Work Requirements
One	<ul style="list-style-type: none">• Drill 2 wells.
Two	<ul style="list-style-type: none">• Drill 5 wells.
Three	<ul style="list-style-type: none">• Drill 1 well.
Four	<ul style="list-style-type: none">• Drill 3 wells; and• 300km 2D seismic acquisition; and• 1000 km seismic reprocessing.
Five	<ul style="list-style-type: none">• Drill 2 wells.

Dated: 20 February 2014



NICK PANAGOPOULOS
A/Executive Director
Energy Resources Division
Department for Manufacturing, Innovation, Trade, Resources and Energy
Delegate of the Minister for Mineral Resources and Energy

PETROLEUM AND GEOTHERMAL ENERGY ACT 2000

*Suspension of Condition
Extension of Licence Term
Petroleum Exploration Licence—PEL 516*

*Extension of Licence Term
Associated Facilities Licence—AAL 179*

PURSUANT to Section 76A of the Petroleum and Geothermal Energy Act 2000, notice is hereby given that Condition 1 of Petroleum Exploration Licence PEL 516 has been suspended for the period from and including 3 November 2013 to 2 May 2014, under the provisions of the Petroleum and Geothermal Energy Act 2000, pursuant to delegated powers dated 21 March 2012.

The term of PEL 516 has been extended by a period corresponding to the period of suspension, such that PEL 516 will now expire on 1 May 2016.

The effect of this suspension of licence condition 1 would not have altered the outcome of the original competitive tender process.

As a consequence of the suspension and extension of PEL 516, the term of the adjunct Associated Facilities Licence AAL 179 is extended, such that AAL 179 will now expire on 1 May 2016.

Dated 9 August 2013.

N. PANAGOPOULOS,
Acting Executive Director,
Energy Resources Division,
Department for Manufacturing, Innovation,
Trade, Resources and Energy
Delegate of the Minister for Mineral
Resources and Energy

Pursuant to Section 24 (5) of the Roads (Opening and Closing) Act 1991, NOTICE of the order referred to above and its confirmation is hereby given.

Dated 15 August 2013.

M. P. BURDETT, Surveyor-General

ROAD TRAFFIC ACT 1961

Authorised Officers to Operate Breath Analysing Instruments

I, GARY T. BURNS, Commissioner of Police, do hereby certify that on 6 August 2013, the following persons were authorised by the Commissioner of Police to operate breath analysing instruments as defined in and for the purposes of the:

Road Traffic Act 1961;
Harbors and Navigation Act 1993;
Security and Investigation Agents Act 1995; and
Rail Safety National Law (South Australia) Act 2012.

PD Number	Officer Name
72320	Ferguson, Nicholas Graham
74435	Hobbs, Sean Gregory
74529	Keelan, Liam Joseph
75023	Lawson, Timothy
74599	Miller, Alicia Ann
74030	Polyak, Heath Michael
74999	Sargent, Darren James
75002	Stewart, Steven

GARY T. BURNS, Commissioner of Police

ROADS (OPENING AND CLOSING) ACT 1991:
SECTION 24**NOTICE OF CONFIRMATION OF ROAD
PROCESS ORDER**

Road Closure—Eliza Terrace, Kadina

BY Road Process Order made on 21 June 2013, the District Council of the Copper Coast ordered that:

1. Portions of Eliza Terrace and Forster Street situate adjoining Allotment 51 in Deposited Plan 70590, more particularly delineated and lettered 'A' on the Preliminary Plan No. 12/0049 be closed.

2. Transfer the whole of land subject to closure to Russell Gregory Abbott in accordance with the agreement for transfer dated 22 May 2013, entered into between the District Council of the Copper Coast and R. G. Abbott.

On 2 August 2013 that order was confirmed by the Minister for Transport and Infrastructure conditionally upon the deposit by the Registrar-General of Deposited Plan 92028 being the authority for the new boundaries.

WORK HEALTH AND SAFETY REGULATIONS 2012 (SA)

Exemption

PURSUANT to Regulation 684 of the Work Health and Safety Regulations 2012 (SA), I, Bryan Russell, Executive Director, SafeWork SA, following an application from the South Australian Society of Model and Experimental Engineers hereby exempt the following class of persons from complying with Regulation 243—Plant design to be registered:

A person conducting a business or undertaking involved in the design, manufacture of, or having management control of miniature boilers designed or manufactured in accordance with the Australian Miniature Boiler Safety Committee (AMBSC) Codes Part 3 'Sub-miniature boilers' and Part 4 'Duplex Steel Boilers'.

This exemption is subject to the condition that the boilers be designed, verified and manufactured in accordance with the relevant AMBSC Codes.

This exemption commences on the date of issue of this exemption, and expires on 31 December 2013.

Dated 5 August 2013.

B. RUSSELL, Executive Director, Safework SA

Petroleum and Geothermal Energy Act 2000
S.115

MEMORANDUM

**PETROLEUM EXPLORATION LICENCE
PEL 516**

**ASSOCIATED ACTIVITIES LICENCE
AAL 179**

1. Suspension of the work commitments under licence condition 1 of petroleum exploration licence PEL 516 for the period from and including 3 November 2013 to 2 May 2014 is hereby entered on the public register.
2. Extension of the term of PEL 516 by the corresponding period of suspension, such that PEL 516 will now expire on 1 May 2016 is hereby entered on the public register.
3. As a consequence of the suspension and extension of PEL 516, extension of the term of the adjunct associated activities licence AAL 179, such that AAL 179 will now expire on 1 May 2016, is hereby entered on the public register.



NICK PANAGOPOULOS
A/Executive Director
Energy Resources Division
Department for Manufacturing, Innovation, Trade, Resources and Energy
Delegate of the Minister for Mineral Resources and Energy

Date: 9 August 2013

Ref: F2010/000025
F2012/000392

Petroleum and Geothermal Energy Act 2000
S.76A


**SUSPENSION OF CONDITION
EXTENSION OF LICENCE TERM
PETROLEUM EXPLORATION LICENCE
PEL 516**

**EXTENSION OF LICENCE TERM
ASSOCIATED ACTIVITIES LICENCE
AAL 179**

I, NICK PANAGOPOULOS, Acting Executive Director Energy Resources Division, Department for Manufacturing, Innovation, Trade, Resources and Energy, in the State of South Australia, pursuant to the provisions of the *Petroleum and Geothermal Energy Act 2000* and all other enabling powers, for and on behalf of Tom Koutsantonis, Minister for Mineral Resources and Energy (Minister), pursuant to delegated powers dated 21 March 2012 -

- (a) Suspend the year 3 work commitments under licence condition 1 of petroleum exploration licence PEL 516 for the period from and including 3 November 2013 to 2 May 2014.
- (b) Extend the term of PEL 516 by the corresponding period of suspension, such that PEL 516 will now expire on 1 May 2016.
- (c) As a consequence of the suspension and extension of PEL 516, the term of the adjunct associated activities licence AAL 179 is extended, such that AAL 179 will now expire on 1 May 2016.

Dated: 9 August 2013



NICK PANAGOPOULOS
A/Executive Director
Energy Resources Division
Department for Manufacturing, Innovation, Trade, Resources and Energy
Delegate of the Minister for Mineral Resources and Energy

Special Pass



The Special Pass is for passengers eligible for free travel.

Dated 31 October 2012.

E. THOMAS, Deputy Chief Executive, Public Transport Services

PETROLEUM AND GEOTHERMAL ENERGY ACT 2000
SECTION 25 (5) (b)

Variation of Petroleum Exploration Licence—PEL 516

NOTICE is hereby given that under the provisions of the Petroleum and Geothermal Energy Act 2000, pursuant to delegated powers dated 21 March 2012, the conditions of the abovementioned Exploration Licence have been varied as follows:

Condition 1 of the licence is omitted and the following substituted:

- ‘1. During the term of the licence, the licensee shall carry out or cause to be carried out exploratory operations on the area comprised in the licence in accordance with such work programs as are approved by the Minister from time to time. Years one to three exploratory operations are guaranteed and any subsequent licence year becomes guaranteed upon entry into any such licence year. These exploratory operations shall include but not necessarily be limited to:

Year of Term of Licence	Minimum Work Requirements
One	Drill two wells.
Two	Drill five wells.
Three	Drill two wells; and 300 km 2D seismic acquisition; and 1 000 km seismic reprocessing.
Four	Drill two wells.
Five	Drill two wells.

The revised work requirements as a result of this variation would not have altered the outcome of the original competitive tender process.

Dated 31 October 2012.

B. A. GOLDSTEIN,
Executive Director,
Energy Resources Division
Department for Manufacturing, Innovation,
Trade, Resources and Energy
Delegate of the Minister for Mineral
Resources and Energy

PETROLEUM AND GEOTHERMAL ENERGY ACT 2000
*Suspension of Geothermal
Exploration Licence—GEL 214*

PURSUANT to Section 90 of the Petroleum and Geothermal Energy Act 2000, notice is hereby given that the abovementioned Geothermal Exploration Licence has been suspended for the period from and including 2 November 2012 until 1 November 2013, under the provisions of the Petroleum and Geothermal Energy Act 2000, pursuant to delegated powers dated 21 March 2012.

The expiry date of GEL 214 is now determined to be 31 October 2018.

Dated 6 November 2012.

B. A. GOLDSTEIN,
Executive Director,
Energy Resources Division
Department for Manufacturing, Innovation,
Trade, Resources and Energy
Delegate of the Minister for Mineral
Resources and Energy

PETROLEUM AND GEOTHERMAL ENERGY ACT 2000
*Suspension of Geothermal
Exploration Licence—GEL 181*

PURSUANT to Section 90 of the Petroleum and Geothermal Energy Act 2000, notice is hereby given that the abovementioned Geothermal Exploration Licence has been suspended for the period from and including 22 November 2012 until 21 November 2013, under the provisions of the Petroleum and Geothermal Energy Act 2000, pursuant to delegated powers dated 21 March 2012.

The expiry date of GEL 181 is now determined to be 21 November 2017.

Dated 6 November 2012.

B. A. GOLDSTEIN,
Executive Director,
Energy Resources Division
Department for Manufacturing, Innovation,
Trade, Resources and Energy
Delegate of the Minister for Mineral
Resources and Energy

PETROLEUM AND GEOTHERMAL ENERGY ACT 2000
*Suspension of Geothermal
Exploration Licence—GEL 498*

PURSUANT to Section 90 of the Petroleum and Geothermal Energy Act 2000, notice is hereby given that the abovementioned Geothermal Exploration Licence has been suspended for the period from and including 1 November 2012 until 31 October 2013, under the provisions of the Petroleum and Geothermal Energy Act 2000, pursuant to delegated powers dated 21 March 2012.

The expiry date of GEL 498 is now determined to be 31 October 2016.

Dated 6 November 2012.


B. A. GOLDSTEIN,
Executive Director,
Energy Resources Division
Department for Manufacturing, Innovation,
Trade, Resources and Energy
Delegate of the Minister for Mineral
Resources and Energy

Petroleum and Geothermal Energy Act 2000
S.115

MEMORANDUM

PETROLEUM EXPLORATION LICENCE
PEL 516

1. Variation of licence conditions is hereby entered on the public register.



BARRY A. GOLDSTEIN
Executive Director
Energy Resources Division
Department for Manufacturing, Innovation, Trade, Resources and Energy
Delegate of the Minister for Mineral Resources and Energy

Date: 31 October 2012

Ref: F2010/000025

Petroleum and Geothermal Energy Act 2000

VARIATION OF PETROLEUM EXPLORATION LICENCE PEL 516

I, BARRY ALAN GOLDSTEIN, Executive Director, Energy Resources Division, Department for Manufacturing, Innovation, Trade, Resources and Energy, in the State of South Australia, pursuant to the provisions of the *Petroleum and Geothermal Energy Act 2000* and all other enabling powers, for and on behalf of Tom Koutsantonis, Minister for Mineral Resources and Energy (Minister), pursuant to delegated powers dated 21 March 2012 vary the conditions of the above-mentioned licence, held by -


Stuart Petroleum Pty Ltd
ACN 059 146 226

Condition 1 of the licence is omitted and the following substituted:

- “ 1. During the term of the licence, the Licensee shall carry out or cause to be carried out exploratory operations on the area comprised in the licences in accordance with such work programs as are approved by the Minister from time to time. Years one to three exploratory operations are guaranteed, and any subsequent licence year work program becomes guaranteed upon entry into any such licence year. These exploratory operations shall include but not necessarily be limited to:-

Year of Term of Licence	Minimum Work Requirements
One	<ul style="list-style-type: none">• Drill 2 wells.
Two	<ul style="list-style-type: none">• Drill 5 wells.
Three	<ul style="list-style-type: none">• Drill 2 wells; and• 300km 2D seismic acquisition; and• 1000 km seismic reprocessing.
Four	<ul style="list-style-type: none">• Drill 2 wells.
Five	<ul style="list-style-type: none">• Drill 2 wells.

Dated: 31 October 2012



BARRY A. GOLDSTEIN
Executive Director
Energy Resources Division
Department for Manufacturing, Innovation, Trade, Resources and Energy
Delegate of the Minister for Mineral Resources and Energy

Petroleum and Geothermal Energy Act 2000
S.115

MEMORANDUM

PETROLEUM EXPLORATION LICENCES
PELs 90, 93, 100, 102, 113 and 516

PETROLEUM RETENTION LICENCE
PRL 16

PETROLEUM PRODUCTION LICENCES
PPLs 203, 207, 208, 209, 211, 215, 217, 218 and 221

GEOHERMAL EXPLORATION LICENCES
GELs 378, 379, 380, 381, 382, 383, 384,
385, 386, 387, 388 and 389

1. Notation of receipt of additional security in the form of An ANZ Bank Guarantee dated 5 September 2012 is hereby entered on the public register.
2. Security is held to cover any single event occurring in any licence held by Stuart Petroleum Pty Ltd.



ELINOR ALEXANDER
A/Executive Director
Energy Resources Division
Department for Manufacturing, Innovation, Trade, Resources and Energy
Delegate of the Minister for Mineral Resources and Energy

Date: 19 September 2012

File:	27/2/168	27/2/171	27/2/180
	27/2/182	27/2/199	28/1/359
	27/2/379	27/2/524	27/2/534
	27/2/380	28/1/381	28/1/386
	28/1/405	28/1/410	28/1/411
	28/1/423	F2010/25	

Petroleum and Geothermal Energy Act 2000
S.115

MEMORANDUM

PETROLEUM EXPLORATION LICENCE
PEL 516

1. Following grant of Petroleum Production Licence PPL 241 on 16 August 2012, a variation of the licence area of PEL 516 as per the attached Schedule and Map is hereby entered on the public register.
2. The total area of PEL 516 is now 2,560 km² approximately.



BARRY A. GOLDSTEIN
Executive Director
Energy Resources Division
Department for Manufacturing, Innovation, Trade, Resources and Energy
Delegate of the Minister for Mineral Resources and Energy

Date: 16 August 2012

Ref: F2010/000025

THE SCHEDULE

DESCRIPTION OF AREA

All that part of the State of South Australia, bounded as follows:-

AREA 1

Commencing at a point being the intersection of latitude 28°32'15"S GDA94 and longitude 140°00'55"E GDA94,
thence east to longitude 140°06'45"E GDA94,
south to latitude 28°32'30"S GDA94, east to longitude 140°07'20"E GDA94,
south to latitude 28°32'55"S GDA94, east to longitude 140°07'50"E GDA94,
south to latitude 28°34'00"S GDA94, west to longitude 140°07'40"E GDA94,
south to latitude 28°34'10"S GDA94, west to longitude 140°07'15"E GDA94,
south to latitude 28°34'20"S GDA94, west to longitude 140°06'45"E GDA94,
south to latitude 28°34'35"S GDA94, west to longitude 140°06'20"E GDA94,
south to latitude 28°34'45"S GDA94, west to longitude 140°06'00"E GDA94,
south to latitude 28°34'55"S GDA94, west to longitude 140°05'45"E GDA94,
south to latitude 28°35'10"S GDA94, west to longitude 140°05'25"E GDA94,
south to latitude 28°35'25"S GDA94, west to longitude 140°05'00"E GDA94,
south to latitude 28°35'40"S GDA94, west to longitude 140°04'45"E GDA94,
south to latitude 28°35'50"S GDA94, west to longitude 140°04'15"E GDA94,
south to latitude 28°36'25"S GDA94, west to longitude 140°03'40"E GDA94,
south to latitude 28°36'40"S GDA94, west to longitude 139°59'00"E GDA94,
south to latitude 28°40'00"S AGD66, west to the eastern boundary of National Native Title Tribunal Claimant Application File Number SC97/4 (Registered 25/11/2003), thence generally north-easterly along the boundary of the said Claimant Application to latitude 28°35'05"S GDA94, east to longitude 139°55'45"E GDA94,
north to latitude 28°34'55"S GDA94, east to longitude 139°56'00"E GDA94,
north to latitude 28°34'45"S GDA94, east to longitude 139°56'10"E GDA94,
north to latitude 28°34'40"S GDA94, east to longitude 139°56'20"E GDA94,
north to latitude 28°34'35"S GDA94, east to longitude 139°56'30"E GDA94,
north to latitude 28°34'30"S GDA94, east to longitude 139°56'40"E GDA94,
north to latitude 28°34'20"S GDA94, east to longitude 139°56'55"E GDA94,
north to latitude 28°34'15"S GDA94, east to longitude 139°57'15"E GDA94,
north to latitude 28°34'05"S GDA94, east to longitude 139°57'30"E GDA94,
north to latitude 28°33'55"S GDA94, east to longitude 139°57'45"E GDA94,
north to latitude 28°33'50"S GDA94, east to longitude 139°58'00"E GDA94,
north to latitude 28°33'40"S GDA94, east to longitude 139°58'25"E GDA94,
north to latitude 28°33'30"S GDA94, east to longitude 139°58'40"E GDA94,
north to latitude 28°33'20"S GDA94, east to longitude 139°59'05"E GDA94,
north to latitude 28°33'10"S GDA94, east to longitude 140°00'05"E GDA94,
north to latitude 28°33'00"S GDA94, east to longitude 140°00'15"E GDA94,
north to latitude 28°32'50"S GDA94, east to longitude 140°00'25"E GDA94,
north to latitude 28°32'40"S GDA94, east to longitude 140°00'35"E GDA94,
north to latitude 28°32'30"S GDA94, east to longitude 140°00'45"E GDA94,
north to latitude 28°32'20"S GDA94, east to longitude 140°00'55"E GDA94

and north to the point of commencement.

AREA 2

Commencing at a point being the intersection of latitude 28°18'50"S GDA94 and longitude 140°34'50"E GDA94,
thence east to longitude 140°35'00"E AGD66,
south to latitude 28°19'00"S AGD66, east to longitude 140°39'55"E GDA94,
south to latitude 28°19'30"S GDA94, west to longitude 140°39'00"E GDA94,
south to latitude 28°20'00"S GDA94, west to longitude 140°38'40"E GDA94,
south to latitude 28°21'00"S GDA94, east to longitude 140°39'00"E GDA94,
south to latitude 28°21'35"S GDA94, west to longitude 140°37'00"E GDA94,
south to latitude 28°22'25"S GDA94, east to longitude 140°38'00"E GDA94,
south to latitude 28°23'00"S GDA94, west to longitude 140°36'30"E GDA94,
south to latitude 28°24'00"S GDA94, east to longitude 140°40'00"E GDA94,
south to latitude 28°25'00"S GDA94, west to longitude 140°39'00"E GDA94,
south to latitude 28°26'00"S GDA94, west to longitude 140°36'00"E GDA94,
south to latitude 28°27'30"S GDA94, east to longitude 140°38'00"E GDA94,
south to latitude 28°28'00"S GDA94, east to longitude 140°40'30"E GDA94,
south to latitude 28°29'55"S GDA94, east to longitude 140°41'00"E AGD66,
north to latitude 28°29'15"S AGD66, east to longitude 140°42'40"E AGD66,
south to latitude 28°29'20"S AGD66, west to longitude 140°42'10"E AGD66,
south to latitude 28°29'30"S AGD66, west to longitude 140°41'40"E AGD66,
south to latitude 28°30'05"S GDA94, west to longitude 140°41'35"E GDA94,
south to latitude 28°30'10"S GDA94, west to longitude 140°41'30"E GDA94,
south to latitude 28°30'20"S GDA94, west to longitude 140°41'25"E GDA94,
south to latitude 28°30'35"S GDA94, east to longitude 140°41'30"E GDA94,
south to latitude 28°30'40"S GDA94, east to longitude 140°41'35"E GDA94,
south to latitude 28°30'45"S GDA94, east to longitude 140°41'45"E GDA94,
north to latitude 28°30'40"S GDA94, east to longitude 140°41'50"E GDA94,
north to latitude 28°30'40"S AGD66, east to longitude 140°42'35"E AGD66,
south to latitude 28°31'05"S AGD66, west to longitude 140°42'35"E GDA94,
south to latitude 28°31'40"S GDA94, west to longitude 140°40'00"E AGD66,
north to latitude 28°30'00"S AGD66, west to longitude 140°35'00"E AGD66,
south to latitude 28°40'00"S AGD66, west to longitude 140°24'30"E GDA94,
north to latitude 28°38'30"S GDA94, west to longitude 140°22'10"E GDA94,
south to latitude 28°38'50"S GDA94, west to longitude 140°21'10"E GDA94,
north to latitude 28°38'30"S GDA94, west to longitude 140°20'30"E GDA94,
north to latitude 28°38'00"S GDA94, east to longitude 140°22'20"E GDA94,
north to latitude 28°37'40"S GDA94, east to longitude 140°22'50"E GDA94,
north to latitude 28°37'10"S GDA94, east to longitude 140°23'20"E GDA94,
north to latitude 28°34'20"S GDA94, east to longitude 140°23'50"E GDA94,
north to latitude 28°34'00"S GDA94, east to longitude 140°24'30"E GDA94,
north to latitude 28°33'40"S GDA94, east to longitude 140°24'50"E GDA94,
north to latitude 28°33'20"S GDA94, east to longitude 140°25'10"E GDA94,
north to latitude 28°32'50"S GDA94, east to longitude 140°25'30"E GDA94,
north to latitude 28°32'30"S GDA94, east to longitude 140°25'50"E GDA94,
north to latitude 28°32'10"S GDA94, east to longitude 140°26'10"E GDA94,
north to latitude 28°31'50"S GDA94, east to longitude 140°26'40"E GDA94,
north to latitude 28°31'20"S GDA94, east to longitude 140°27'10"E GDA94,
north to latitude 28°31'00"S GDA94, east to longitude 140°28'00"E GDA94,

north to latitude 28°30'40"S GDA94, east to longitude 140°28'50"E GDA94,
north to latitude 28°30'20"S GDA94, east to longitude 140°29'10"E GDA94,
south to latitude 28°30'40"S GDA94, east to longitude 140°29'30"E GDA94,
south to latitude 28°31'00"S GDA94, east to longitude 140°30'10"E GDA94,
north to latitude 28°30'30"S GDA94, east to longitude 140°30'30"E GDA94,
north to latitude 28°30'10"S GDA94, east to longitude 140°30'50"E GDA94,
north to latitude 28°29'50"S GDA94, east to longitude 140°31'20"E GDA94,
north to latitude 28°29'30"S GDA94, east to longitude 140°31'40"E GDA94,
north to latitude 28°29'10"S GDA94, east to longitude 140°32'10"E GDA94,
north to latitude 28°28'40"S GDA94, east to longitude 140°32'40"E GDA94,
north to latitude 28°28'20"S GDA94, east to longitude 140°33'00"E GDA94,
north to latitude 28°28'00"S GDA94, east to longitude 140°33'20"E GDA94,
north to latitude 28°27'40"S GDA94, west to longitude 140°33'00"E GDA94,
north to latitude 28°27'20"S GDA94, west to longitude 140°32'40"E GDA94,
north to latitude 28°26'10"S GDA94, west to longitude 140°32'20"E GDA94,
north to latitude 28°25'20"S GDA94, west to longitude 140°32'00"E GDA94,
north to latitude 28°25'00"S GDA94, west to longitude 140°31'40"E GDA94,
north to latitude 28°24'20"S GDA94, east to longitude 140°32'00"E GDA94,
north to latitude 28°24'00"S GDA94, east to longitude 140°32'20"E GDA94,
south to latitude 28°24'20"S GDA94, east to longitude 140°33'00"E GDA94,
north to latitude 28°24'00"S GDA94, east to longitude 140°33'20"E GDA94,
north to latitude 28°23'40"S GDA94, east to longitude 140°34'00"E GDA94,
north to latitude 28°23'20"S GDA94, east to longitude 140°34'30"E GDA94,
north to latitude 28°23'00"S GDA94, east to longitude 140°34'50"E GDA94,
north to latitude 28°22'30"S GDA94, west to longitude 140°34'20"E GDA94,
north to latitude 28°22'10"S GDA94, west to longitude 140°34'00"E GDA94,
north to latitude 28°21'50"S GDA94, west to longitude 140°33'40"E GDA94,
north to latitude 28°21'30"S GDA94, west to longitude 140°33'20"E GDA94,
north to latitude 28°21'10"S GDA94, east to longitude 140°33'40"E GDA94,
north to latitude 28°20'50"S GDA94, east to longitude 140°34'00"E GDA94,
north to latitude 28°20'20"S GDA94, west to longitude 140°33'40"E GDA94,
north to latitude 28°19'50"S GDA94, east to longitude 140°34'10"E GDA94,
north to latitude 28°19'20"S GDA94, east to longitude 140°34'50"E GDA94
and north to the point of commencement.

AREA 3

Commencing at a point being the intersection of latitude 28°10'00"S AGD66
and longitude 140°28'00"E Clarke1858,
thence east to longitude 140°29'00"E AGD66,
south to latitude 28°12'30"S AGD66, east to longitude 140°31'00"E AGD66,
south to latitude 28°14'00"S AGD66, east to longitude 140°35'00"E AGD66,
south to latitude 28°14'40"S AGD66, west to longitude 140°34'10"E AGD66,
south to latitude 28°15'00"S AGD66, west to longitude 140°33'30"E AGD66,
south to latitude 28°15'20"S AGD66, west to longitude 140°33'20"E AGD66,
south to latitude 28°15'40"S AGD66, west to longitude 140°33'00"E AGD66,
south to latitude 28°16'00"S AGD66, west to longitude 140°32'30"E AGD66,
south to latitude 28°16'30"S AGD66, west to longitude 140°32'10"E AGD66,
south to latitude 28°16'40"S AGD66, west to longitude 140°31'50"E AGD66,
south to latitude 28°16'50"S AGD66, west to longitude 140°31'20"E AGD66,
south to latitude 28°17'00"S AGD66, west to longitude 140°31'00"E AGD66,

south to latitude 28°17'10"S AGD66, west to longitude 140°30'50"E AGD66,
south to latitude 28°17'20"S AGD66, west to longitude 140°30'30"E AGD66,
south to latitude 28°17'30"S AGD66, west to longitude 140°30'10"E AGD66,
south to latitude 28°17'40"S AGD66, west to longitude 140°30'00"E AGD66,
south to latitude 28°19'30"S AGD66, west to longitude 140°29'50"E AGD66,
north to latitude 28°19'10"S AGD66, west to longitude 140°28'20"E AGD66,
south to latitude 28°19'30"S AGD66, west to longitude 140°28'10"E AGD66,
south to latitude 28°19'55"S AGD66, west to longitude 140°28'00"E AGD66,
south to latitude 28°20'05"S AGD66, west to longitude 140°27'50"E AGD66,
south to latitude 28°20'10"S AGD66, west to longitude 140°26'40"E AGD66,
south to latitude 28°21'40"S AGD66, east to longitude 140°28'30"E AGD66,
north to latitude 28°20'50"S AGD66, east to longitude 140°28'50"E AGD66,
north to latitude 28°20'40"S AGD66, east to longitude 140°29'05"E AGD66,
north to latitude 28°20'35"S AGD66, east to longitude 140°29'10"E GDA94,
south to latitude 28°21'50"S GDA94, west to longitude 140°28'30"E GDA94,
south to latitude 28°22'40"S GDA94, west to longitude 140°27'10"E AGD66,
north to latitude 28°22'45"S AGD66, west to longitude 140°27'00"E AGD66,
north to latitude 28°22'30"S AGD66, west to longitude 140°26'40"E AGD66,
north to latitude 28°22'10"S AGD66, west to longitude 140°26'30"E AGD66,
north to latitude 28°22'05"S AGD66, west to longitude 140°25'00"E AGD66,
south to latitude 28°23'50"S AGD66, west to longitude 140°24'20"E GDA94,
south to latitude 28°24'10"S GDA94, west to longitude 140°23'20"E GDA94,
south to latitude 28°24'30"S GDA94, west to longitude 140°22'40"E GDA94,
south to latitude 28°24'50"S GDA94, west to longitude 140°21'40"E GDA94,
south to latitude 28°25'10"S GDA94, west to longitude 140°20'20"E GDA94,
south to latitude 28°25'30"S GDA94, west to longitude 140°19'50"E GDA94,
south to latitude 28°26'20"S GDA94, west to longitude 140°19'20"E GDA94,
south to latitude 28°26'40"S GDA94, west to longitude 140°18'50"E GDA94,
south to latitude 28°27'00"S GDA94, west to longitude 140°18'20"E GDA94,
south to latitude 28°27'20"S GDA94, west to longitude 140°17'30"E GDA94,
south to latitude 28°27'50"S GDA94, west to longitude 140°15'50"E GDA94,
south to latitude 28°28'20"S GDA94, west to longitude 140°15'20"E GDA94,
south to latitude 28°29'00"S GDA94, west to longitude 140°15'00"E AGD66,
south to latitude 28°29'20"S GDA94, west to longitude 140°12'45"E AGD66,
north to latitude 28°29'25"S AGD66, west to longitude 140°12'20"E AGD66,
south to latitude 28°29'35"S AGD66, west to longitude 140°12'10"E AGD66,
south to latitude 28°29'45"S AGD66, west to longitude 140°09'40"E AGD66,
north to latitude 28°28'30"S AGD66, west to longitude 140°08'00"E AGD66,
south to latitude 28°28'45"S AGD66, west to longitude 140°07'30"E AGD66,
south to latitude 28°29'00"S AGD66, west to longitude 140°07'20"E AGD66,
south to latitude 28°29'10"S GDA94, west to longitude 140°03'30"E GDA94,
north to latitude 28°29'00"S AGD66, east to longitude 140°04'20"E AGD66,
north to latitude 28°28'50"S AGD66, east to longitude 140°04'30"E AGD66,
north to latitude 28°28'40"S AGD66, east to longitude 140°04'40"E AGD66,
north to latitude 28°28'30"S AGD66, east to longitude 140°04'45"E AGD66,
north to latitude 28°28'20"S AGD66, east to longitude 140°04'50"E AGD66,
north to latitude 28°28'00"S AGD66, west to longitude 140°04'30"E AGD66,
north to latitude 28°27'55"S AGD66, west to longitude 140°04'00"E AGD66,
south to latitude 28°28'00"S AGD66, west to longitude 140°03'50"E AGD66,
south to latitude 28°28'05"S AGD66, west to longitude 140°03'40"E AGD66,

south to latitude 28°28'15"S AGD66, west to longitude 140°03'30"E AGD66, south to latitude 28°28'30"S AGD66, west to longitude 140°03'20"E AGD66, south to latitude 28°28'45"S GDA94, west to longitude 139°59'45"E GDA94, north to the eastern boundary of National Native Title Tribunal Claimant Application File Number SC97/4 (Registered 25/11/2003), thence generally north-easterly along the boundary of the said Claimant Application to latitude 28°27'05"S AGD66, east to longitude 140°00'10"E AGD66, south to latitude 28°27'10"S AGD66, east to longitude 140°00'20"E AGD66, south to latitude 28°27'15"S AGD66, east to longitude 140°00'40"E AGD66, north to latitude 28°27'10"S AGD66, east to longitude 140°00'45"E AGD66, north to latitude 28°27'00"S AGD66, east to longitude 140°00'50"E AGD66, north to latitude 28°26'50"S AGD66, east to longitude 140°01'20"E AGD66, north to latitude 28°26'40"S AGD66, east to longitude 140°01'30"E AGD66, north to latitude 28°26'30"S AGD66, east to longitude 140°01'40"E AGD66, north to latitude 28°26'25"S AGD66, east to longitude 140°01'50"E AGD66, north to latitude 28°26'20"S AGD66, east to longitude 140°01'55"E AGD66, north to latitude 28°26'15"S AGD66, east to longitude 140°02'00"E AGD66, north to latitude 28°25'50"S AGD66, west to longitude 140°01'20"E AGD66, north to latitude 28°25'30"S AGD66, west to longitude 140°01'10"E AGD66, north to latitude 28°25'20"S AGD66, west to the eastern boundary of the Dieri Native Title Claim (tribe number SC97/4) then north-easterly along the boundary of the said Native Title Claim to latitude 28°25'00"S Clarke1858, east to longitude 140°02'00"E Clarke1858, north to latitude 28°24'00"S Clarke1858, east to longitude 140°02'30"E AGD66, south to latitude 28°24'30"S AGD66, east to longitude 140°02'40"E AGD66, south to latitude 28°24'40"S AGD66, east to longitude 140°03'40"E AGD66, north to latitude 28°24'30"S AGD66, east to longitude 140°03'50"E AGD66, north to latitude 28°23'54"S GDA94, east to longitude 140°04'00"E Clarke1858, north to latitude 28°23'10"S AGD66, east to longitude 140°04'20"E AGD66, north to latitude 28°22'40"S AGD66, east to longitude 140°05'00"E AGD66, south to latitude 28°23'00"S GDA94, west to longitude 140°05'00"E GDA94, south to latitude 28°23'05"S GDA94, west to longitude 140°04'55"E GDA94, south to latitude 28°23'20"S GDA94, west to longitude 140°04'50"E GDA94, south to latitude 28°23'25"S GDA94, west to longitude 140°04'40"E AGD66, south to latitude 28°23'50"S AGD66, east to longitude 140°04'50"E AGD66, south to latitude 28°24'00"S GDA94, east to longitude 140°05'00"E GDA94, south to latitude 28°24'15"S GDA94, east to longitude 140°05'05"E GDA94, south to latitude 28°24'25"S GDA94, east to longitude 140°05'30"E AGD66, north to latitude 28°24'25"S AGD66, east to longitude 140°05'35"E AGD66, north to latitude 28°24'20"S AGD66, east to longitude 140°05'45"E GDA94, north to latitude 28°23'50"S GDA94, east to longitude 140°05'50"E GDA94, north to latitude 28°23'35"S GDA94, west to longitude 140°05'45"E GDA94, north to latitude 28°23'25"S AGD66, east to longitude 140°05'50"E AGD66, north to latitude 28°23'15"S AGD66, east to longitude 140°05'55"E AGD66, north to latitude 28°23'10"S AGD66, east to longitude 140°06'00"E AGD66, north to latitude 28°22'50"S AGD66, west to longitude 140°05'35"E GDA94, north to latitude 28°22'40"S AGD66, east to longitude 140°05'50"E AGD66, north to latitude 28°21'50"S AGD66, east to longitude 140°06'00"E AGD66,

south to latitude 28°22'00"S AGD66, east to longitude 140°06'10"E AGD66,
south to latitude 28°22'10"S AGD66, east to longitude 140°07'20"E AGD66,
north to latitude 28°20'40"S AGD66, east to longitude 140°08'30"E AGD66,
south to latitude 28°22'25"S GDA94, east to longitude 140°09'00"E GDA94,
north to latitude 28°22'20"S GDA94, east to longitude 140°09'35"E GDA94,
north to latitude 28°22'10"S GDA94, east to longitude 140°10'05"E GDA94,
north to latitude 28°21'50"S GDA94, east to longitude 140°10'30"E GDA94,
north to latitude 28°21'20"S GDA94, east to longitude 140°10'50"E AGD66,
north to latitude 28°20'10"S AGD66, east to longitude 140°11'00"E
Clarke1858, north to latitude 28°19'00"S Clarke1858, east to longitude
140°13'40"E GDA94, south to latitude 28°19'05"S GDA94, west to longitude
140°13'25"E GDA94, south to latitude 28°19'55"S GDA94, east to longitude
140°14'05"E GDA94, north to latitude 28°19'50"S GDA94, east to longitude
140°14'20"E GDA94, north to latitude 28°19'45"S GDA94, east to longitude
140°14'40"E GDA94, north to latitude 28°19'35"S GDA94, east to longitude
140°15'00"E GDA94, north to latitude 28°19'15"S GDA94, east to longitude
140°15'10"E GDA94, north to latitude 28°19'00"S Clarke1858, east to
longitude 140°17'00"E Clarke1858, north to latitude 28°18'00"S Clarke1858,
east to longitude 140°19'00"E Clarke1858, north to latitude 28°16'00"S
Clarke1858, east to longitude 140°21'00"E Clarke1858, north to latitude
28°15'00"S Clarke1858, east to longitude 140°28'00"E Clarke1858 and north
to the point of commencement.

But excluding the area bounded as follows:-

Commencing at a point being the intersection of latitude 28°18'05"S GDA94
and longitude 140°21'30"E GDA94,
thence east to longitude 140°22'00"E GDA94,
south to latitude 28°18'25"S GDA94, west to longitude 140°21'45"E GDA94,
south to latitude 28°18'40"S GDA94, west to longitude 140°21'30"E GDA94,
south to latitude 28°19'35"S GDA94, west to longitude 140°21'10"E GDA94,
south to latitude 28°19'40"S GDA94, west to longitude 140°20'15"E GDA94,
south to latitude 28°19'45"S GDA94, west to longitude 140°20'10"E GDA94,
south to latitude 28°19'55"S GDA94, west to longitude 140°19'55"E GDA94,
south to latitude 28°20'00"S GDA94, west to longitude 140°19'30"E GDA94,
north to latitude 28°19'15"S GDA94, east to longitude 140°19'55"E GDA94,
north to latitude 28°19'10"S GDA94, east to longitude 140°20'00"E GDA94,
north to latitude 28°18'55"S GDA94, east to longitude 140°20'05"E GDA94,
north to latitude 28°18'50"S GDA94, east to longitude 140°20'10"E GDA94,
north to latitude 28°18'30"S GDA94, east to longitude 140°21'20"E GDA94,
north to latitude 28°18'20"S GDA94, east to longitude 140°21'30"E GDA94
and north to the point of commencement.

and

Commencing at a point being the intersection of latitude 28°22'50"S AGD66
and longitude 140°16'40"E GDA94
thence east to longitude 140°17'05"E GDA94,
south to latitude 28°23'00"S AGD66, east to longitude 140°17'30"E AGD66,
south to latitude 28°23'10"S GDA94, west to longitude 140°17'20"E GDA94,
south to latitude 28°23'40"S AGD66, west to longitude 140°16'30"E AGD66,
north to latitude 28°23'10"S AGD66, east to longitude 140°16'40"E GDA94

and north to the point of commencement.

AREA 4

Commencing at a point being the intersection of latitude 27°57'00"S AGD66 and longitude 140°56'40"E AGD66, thence east to the eastern border of the State of South Australia, then southerly along the border of the said State to latitude 28°02'10"S AGD66, west to longitude 140°59'10"E AGD66, north to latitude 28°00'00"S AGD66, west to longitude 140°58'05"E GDA94, south to latitude 28°00'40"S GDA94, west to longitude 140°57'50"E GDA94, south to latitude 28°01'00"S GDA94, west to longitude 140°57'20"E GDA94, south to latitude 28°01'50"S GDA94, west to longitude 140°56'35"E GDA94, north to latitude 27°59'55"S GDA94, west to longitude 140°55'25"E GDA94, south to latitude 28°00'20"S GDA94, west to longitude 140°55'00"E GDA94, south to latitude 28°00'40"S GDA94, west to longitude 140°54'05"E GDA94, south to latitude 28°00'55"S GDA94, west to longitude 140°53'30"E AGD66, south to latitude 28°01'25"S AGD66, west to longitude 140°53'10"E GDA94, south to latitude 28°02'10"S GDA94, west to longitude 140°52'30"E GDA94, south to latitude 28°02'20"S GDA94, west to longitude 140°51'35"E GDA94, south to latitude 28°03'00"S Clarke1858, west to longitude 140°51'00"E Clarke1858, south to latitude 28°04'00"S Clarke1858, west to longitude 140°50'00"E Clarke1858, south to latitude 28°10'00"S Clarke1858, east to longitude 140°51'00"E Clarke1858, south to latitude 28°11'00"S Clarke1858, east to longitude 140°55'00"E Clarke1858, north to latitude 28°09'00"S Clarke1858, thence east to the eastern border of the State of South Australia, then southerly along the border of the said State to latitude 28°15'30"S GDA94, west to longitude 140°59'45"E GDA94, north to latitude 28°14'20"S GDA94, west to longitude 140°59'30"E AGD66, north to latitude 28°13'30"S AGD66, west to longitude 140°59'10"E AGD66, north to latitude 28°13'10"S AGD66, west to longitude 140°59'00"E GDA94, north to latitude 28°12'20"S GDA94, west to longitude 140°58'10"E GDA94, north to latitude 28°12'10"S GDA94, west to longitude 140°57'35"E GDA94, north to latitude 28°12'00"S GDA94, west to longitude 140°57'10"E GDA94, south to latitude 28°12'40"S GDA94, east to longitude 140°57'10"E AGD66, south to latitude 28°14'20"S AGD66, west to longitude 140°56'50"E AGD66, north to latitude 28°14'10"S AGD66, west to longitude 140°56'20"E AGD66, north to latitude 28°13'40"S AGD66, west to longitude 140°56'10"E AGD66, north to latitude 28°13'30"S AGD66, west to longitude 140°56'00"E AGD66, north to latitude 28°13'20"S AGD66, west to longitude 140°55'50"E AGD66, north to latitude 28°12'00"S AGD66, west to longitude 140°54'10"E AGD66, north to latitude 28°11'30"S AGD66, west to longitude 140°52'30"E AGD66, south to latitude 28°12'50"S AGD66, east to longitude 140°53'40"E AGD66, south to latitude 28°13'40"S AGD66, east to longitude 140°54'00"E AGD66, south to latitude 28°14'00"S AGD66, east to longitude 140°55'30"E AGD66, south to latitude 28°14'10"S AGD66, east to longitude 140°55'40"E AGD66, south to latitude 28°14'25"S AGD66, east to longitude 140°56'10"E GDA94, south to latitude 28°15'00"S AGD66, east to longitude 140°56'10"E AGD66, south to latitude 28°15'20"S AGD66, east to longitude 140°56'20"E AGD66,

south to latitude 28°15'30"S AGD66, east to longitude 140°57'00"E AGD66,
north to latitude 28°15'20"S AGD66, east to longitude 140°57'10"E AGD66,
north to latitude 28°15'10"S AGD66, east to longitude 140°57'40"E GDA94,
south to latitude 28°15'15"S GDA94, east to longitude 140°57'45"E GDA94,
south to latitude 28°15'25"S GDA94, east to longitude 140°57'50"E GDA94,
south to latitude 28°16'05"S GDA94, east to longitude 140°58'05"E GDA94,
south to latitude 28°16'40"S GDA94, east to longitude 140°58'15"E GDA94,
south to latitude 28°17'35"S GDA94, east to longitude 140°58'25"E GDA94,
south to latitude 28°17'40"S GDA94, east to longitude 140°59'40"E GDA94,
north to latitude 28°17'35"S GDA94, east to the eastern border of the State of
South Australia, then southerly along the border of the said State to latitude
28°22'00"S Clarke1858, east to longitude 140°59'00"E Clarke1858,
north to latitude 28°21'00"S Clarke1858, west to longitude 140°58'30"E
AGD66,
north to latitude 28°19'20"S AGD66, west to longitude 140°58'20"E AGD66,
north to latitude 28°18'20"S AGD66, west to longitude 140°56'35"E AGD66,
south to latitude 28°21'00"S Clarke1858, west to longitude 140°56'25"E
AGD66,
north to latitude 28°20'50"S AGD66, west to longitude 140°55'25"E AGD66,
south to latitude 28°21'50"S AGD66, east to longitude 140°55'35"E AGD66,
south to latitude 28°22'00"S AGD66, east to longitude 140°56'00"E
Clarke1858,
south to latitude 28°25'00"S Clarke1858, east to longitude 140°57'00"E
Clarke1858,
south to latitude 28°26'00"S Clarke1858, east to longitude 140°59'30"E
AGD66,
south to latitude 28°26'10"S AGD66, east to longitude 140°59'40"E AGD66,
south to latitude 28°26'15"S AGD66, east to the eastern border of the State of
South Australia, then southerly along the border of the said State to latitude
28°34'00"S GDA94, west to longitude 140°58'00"E GDA94,
south to latitude 28°35'00"S AGD66, west to longitude 140°55'00"E GDA94,
north to latitude 28°32'00"S GDA94, west to longitude 140°53'00"E GDA94,
south to latitude 28°34'30"S GDA94, west to longitude 140°52'00"E GDA94,
south to latitude 28°35'00"S AGD66, west to longitude 140°40'00"E AGD66,
north to latitude 28°32'55"S GDA94, east to longitude 140°42'00"E GDA94,
south to latitude 28°33'55"S GDA94, east to longitude 140°42'35"E GDA94,
south to latitude 28°33'57"S GDA94, east to longitude 140°44'10"E GDA94,
north to latitude 28°33'50"S GDA94, east to longitude 140°47'00"E GDA94,
north to latitude 28°32'30"S GDA94, east to longitude 140°49'00"E GDA94,
south to latitude 28°32'45"S GDA94, east to longitude 140°49'40"E GDA94,
north to latitude 28°32'00"S GDA94, west to longitude 140°49'30"E GDA94,
north to latitude 28°30'45"S GDA94, west to longitude 140°47'35"E GDA94,
north to latitude 28°30'20"S GDA94, west to longitude 140°46'00"E GDA94,
south to latitude 28°31'00"S GDA94, west to longitude 140°44'45"E AGD66,
north to latitude 28°28'20"S AGD66, west to longitude 140°44'00"E GDA94,
north to latitude 28°28'00"S GDA94, west to longitude 140°43'00"E GDA94,
north to latitude 28°26'00"S GDA94, west to longitude 140°42'30"E GDA94,
north to latitude 28°25'30"S AGD66, east to longitude 140°44'20"E AGD66,
north to latitude 28°25'00"S Clarke1858, east to longitude 140°45'00"E
Clarke1858,

south to latitude 28°30'00"S Clarke1858, east to longitude 140°50'00"E
Clarke1858,
north to latitude 28°29'00"S Clarke1858, east to longitude 140°51'00"E
Clarke1858,
north to latitude 28°26'00"S Clarke1858, east to longitude 140°52'00"E
Clarke1858,
north to latitude 28°20'00"S Clarke1858, west to longitude 140°50'00"E
Clarke1858,
north to latitude 28°19'00"S Clarke1858, west to longitude 140°46'10"E
AGD66,
north to latitude 28°18'10"S AGD66, west to longitude 140°44'50"E AGD66,
north to latitude 28°16'30"S AGD66, east to longitude 140°45'50"E GDA94,
south to latitude 28°16'55"S GDA94, east to longitude 140°46'15"E GDA94,
south to latitude 28°17'15"S GDA94, east to longitude 140°46'35"E GDA94,
south to latitude 28°18'20"S GDA94, east to longitude 140°47'30"E GDA94,
north to latitude 28°17'15"S GDA94, west to longitude 140°47'10"E GDA94,
north to latitude 28°16'30"S AGD66, east to longitude 140°49'05"E GDA94,
south to latitude 28°17'05"S GDA94, east to longitude 140°49'40"E GDA94,
south to latitude 28°17'15"S GDA94, east to longitude 140°50'10"E AGD66,
north to latitude 28°16'30"S AGD66, east to longitude 140°50'40"E AGD66,
south to latitude 28°17'20"S AGD66, east to longitude 140°51'30"E AGD66,
north to latitude 28°17'10"S AGD66, east to longitude 140°51'40"E AGD66,
south to latitude 28°18'40"S AGD66, east to longitude 140°52'00"E AGD66,
north to latitude 28°18'30"S AGD66, east to longitude 140°52'40"E AGD66,
south to latitude 28°19'00"S GDA94, east to longitude 140°53'15"E GDA94,
north to latitude 28°15'45"S GDA94, west to longitude 140°52'30"E GDA94,
north to latitude 28°15'15"S GDA94, west to longitude 140°52'10"E GDA94,
north to latitude 28°15'00"S GDA94, west to longitude 140°51'00"E AGD66,
north to latitude 28°14'10"S AGD66, east to longitude 140°51'10"E AGD66,
south to latitude 28°14'20"S AGD66, east to longitude 140°51'20"E AGD66,
south to latitude 28°14'30"S AGD66, east to longitude 140°52'00"E AGD66,
north to latitude 28°14'20"S AGD66, east to longitude 140°52'20"E AGD66,
north to latitude 28°13'50"S AGD66, east to longitude 140°52'30"E AGD66,
north to latitude 28°13'10"S AGD66, west to longitude 140°52'20"E AGD66,
north to latitude 28°12'50"S AGD66, west to longitude 140°51'30"E AGD66,
south to latitude 28°13'00"S AGD66, west to longitude 140°51'00"E AGD66,
north to latitude 28°11'30"S AGD66, west to longitude 140°42'30"E AGD66,
north to latitude 28°11'20"S AGD66, west to longitude 140°41'40"E AGD66,
south to latitude 28°11'30"S AGD66, west to longitude 140°41'10"E AGD66,
south to latitude 28°11'40"S AGD66, west to longitude 140°40'40"E AGD66,
south to latitude 28°11'50"S AGD66, west to longitude 140°40'30"E AGD66,
south to latitude 28°12'00"S AGD66, west to longitude 140°40'20"E AGD66,
south to latitude 28°12'10"S AGD66, west to longitude 140°40'10"E AGD66,
south to latitude 28°12'20"S AGD66, west to longitude 140°40'00"E
Clarke1858,
north to latitude 28°09'00"S Clarke1858, east to longitude 140°41'00"E
Clarke1858,
north to latitude 28°08'00"S Clarke1858, east to longitude 140°42'00"E
Clarke1858,

north to latitude 28°05'00"S Clarke1858, east to longitude 140°43'00"E Clarke1858,
north to latitude 28°04'40"S GDA94, east to longitude 140°43'25"E GDA94,
north to latitude 28°04'30"S GDA94, east to longitude 140°43'40"E GDA94,
north to latitude 28°04'10"S GDA94, east to longitude 140°44'15"E GDA94,
south to latitude 28°04'20"S GDA94, east to longitude 140°45'15"E GDA94,
north to latitude 28°04'00"S GDA94, east to longitude 140°45'45"E GDA94,
north to latitude 28°03'30"S AGD66, east to longitude 140°45'50"E AGD66,
north to latitude 28°03'20"S AGD66, east to longitude 140°46'30"E AGD66,
north to latitude 28°03'10"S AGD66, east to longitude 140°46'40"E AGD66,
north to latitude 28°02'40"S AGD66, west to longitude 140°46'20"E AGD66,
south to latitude 28°02'50"S AGD66, west to longitude 140°46'00"E GDA94,
north to latitude 28°01'40"S GDA94, east to longitude 140°46'20"E AGD66,
south to latitude 28°01'50"S AGD66, east to longitude 140°46'50"E AGD66,
south to latitude 28°02'00"S AGD66, east to longitude 140°47'10"E AGD66,
south to latitude 28°02'10"S AGD66, east to longitude 140°47'50"E AGD66,
north to latitude 28°01'40"S AGD66, west to longitude 140°47'40"E AGD66,
north to latitude 28°01'20"S AGD66, west to longitude 140°47'30"E AGD66,
north to latitude 28°01'10"S GDA94, east to longitude 140°49'40"E GDA94,
north to latitude 28°00'20"S AGD66, east to longitude 140°53'20"E AGD66,
north to latitude 27°58'30"S AGD66, east to longitude 140°56'40"E AGD66
and north to the point of commencement.

But excluding the area bounded as follows:-

Commencing at a point being the intersection of latitude 28°04'20"S GDA94
and longitude 140°46'20"E AGD66

thence east to longitude 140°46'30"E GDA94,
south to latitude 28°05'30"S GDA94, east to longitude 140°47'00"E GDA94,
south to latitude 28°05'50"S GDA94, east to longitude 140°48'30"E GDA94,
south to latitude 28°06'30"S GDA94, west to longitude 140°48'00"E GDA94,
south to latitude 28°06'45"S GDA94, west to longitude 140°44'00"E GDA94,
north to latitude 28°06'25"S GDA94, west to longitude 140°43'30"E GDA94,
north to latitude 28°05'15"S GDA94, east to longitude 140°44'00"E GDA94,
north to latitude 28°05'00"S GDA94, east to longitude 140°44'15"E GDA94,
north to latitude 28°04'40"S AGD66, east to longitude 140°45'10"E AGD66,
south to latitude 28°04'50"S AGD66, east to longitude 140°46'00"E AGD66,
north to latitude 28°04'40"S AGD66, east to longitude 140°46'10"E AGD66,
north to latitude 28°04'30"S AGD66, east to longitude 140°46'20"E AGD66
and north to the point of commencement.

and

Commencing at a point being the intersection of latitude 28°16'15"S AGD66
and longitude 140°56'35"E AGD66

thence east to longitude 140°57'00"E AGD66,
south to latitude 28°16'20"S AGD66, east to longitude 140°57'05"E AGD66,
south to latitude 28°16'25"S AGD66, east to longitude 140°57'10"E AGD66,
south to latitude 28°16'35"S AGD66, east to longitude 140°57'15"E AGD66,
south to latitude 28°17'10"S AGD66, west to longitude 140°56'40"E AGD66,
north to latitude 28°17'00"S AGD66, west to longitude 140°56'35"E AGD66,
north to latitude 28°16'50"S AGD66, west to longitude 140°56'30"E AGD66,

north to latitude 28°16'25"S AGD66, east to longitude 140°56'35"E AGD66 and north to the point of commencement.

and

Commencing at a point being the intersection of latitude 28°24'00"S AGD66 and longitude 140°53'00"E AGD66

thence east to longitude 140°55'30"E AGD66,

south to latitude 28°25'00"S AGD66, east to longitude 140°55'52"E AGD66,

south to latitude 28°26'00"S AGD66, east to longitude 140°56'30"E AGD66,

south to latitude 28°27'00"S AGD66, east to longitude 140°56'45"E AGD66,

south to latitude 28°27'30"S AGD66, east to longitude 140°57'30"E AGD66,

south to latitude 28°31'00"S AGD66, west to longitude 140°53'00"E AGD66

and north to the point of commencement.

and

Commencing at a point being the intersection of latitude 28°32'00"S GDA94 and longitude 140°56'00"E GDA94

thence east to longitude 140°58'00"E GDA94,

south to latitude 28°33'00"S GDA94, west to longitude 140°56'00"E GDA94

and north to the point of commencement.

AREA 5

Commencing at a point being the intersection of latitude 27°54'50"S AGD66 and longitude 140°36'40"E AGD66,

thence east to longitude 140°40'20"E GDA94,

south to latitude 27°56'00"S GDA94, west to longitude 140°39'00"E GDA94,

south to latitude 27°58'20"S GDA94, west to longitude 140°38'15"E GDA94,

south to latitude 28°00'50"S GDA94, west to longitude 140°36'20"E GDA94,

south to latitude 28°03'05"S GDA94, west to longitude 140°34'25"E GDA94,

south to latitude 28°03'55"S GDA94, west to longitude 140°33'15"E GDA94,

south to latitude 28°04'00"S GDA94, west to longitude 140°31'05"E GDA94,

north to latitude 28°03'55"S GDA94, west to longitude 140°30'00"E GDA94,

north to latitude 28°00'00"S GDA94, east to longitude 140°34'00"E GDA94,

south to latitude 28°01'00"S GDA94, east to longitude 140°34'20"E AGD66,

north to latitude 27°56'10"S AGD66, east to longitude 140°36'40"E AGD66

and north to the point of commencement.

AREA 6

Commencing at a point being the intersection of latitude 28°00'20"S AGD66 and longitude 140°40'00"E AGD66, thence east to longitude 140°44'00"E

GDA94, south to latitude 28°02'00"S GDA94, west to longitude 140°43'00"E

Clarke1858, north to latitude 28°02'00"S Clarke1858, west to longitude

140°40'00"E AGD66 and north to the point of commencement.

AREA 7

Commencing at a point being the intersection of latitude 28°16'30"S AGD66 and longitude 140°40'00"E Clarke1858, thence east to longitude 140°43'50"E

AGD66, south to latitude 28°18'10"S AGD66, east to longitude 140°44'05"E

GDA94, south to latitude 28°19'00"S Clarke1858, west to longitude

140°44'00"E Clarke1858,

south to latitude 28°21'50"S AGD66, west to longitude 140°43'30"E AGD66,
north to latitude 28°20'50"S AGD66, west to longitude 140°43'20"E AGD66,
north to latitude 28°20'00"S AGD66, west to longitude 140°43'10"E AGD66,
north to latitude 28°18'50"S AGD66, west to longitude 140°42'10"E AGD66,
south to latitude 28°19'40"S AGD66, east to longitude 140°42'30"E AGD66,
south to latitude 28°20'50"S AGD66, west to longitude 140°42'00"E AGD66,
south to latitude 28°21'20"S AGD66, west to longitude 140°41'50"E AGD66,
south to latitude 28°21'40"S AGD66, west to longitude 140°41'40"E AGD66,
south to latitude 28°22'30"S AGD66, east to longitude 140°42'00"E AGD66,
south to latitude 28°23'00"S AGD66, west to longitude 140°41'40"E AGD66,
south to latitude 28°24'00"S AGD66, east to longitude 140°42'00"E AGD66,
south to latitude 28°24'00"S GDA94, west to longitude 140°41'00"E GDA94,
north to latitude 28°23'00"S GDA94, west to longitude 140°40'15"E GDA94,
north to latitude 28°21'00"S GDA94, west to longitude 140°40'00"E GDA94,
north to latitude 28°20'00"S GDA94, east to longitude 140°41'00"E GDA94,
north to latitude 28°19'00"S GDA94, west to longitude 140°40'30"E GDA94,
north to latitude 28°18'30"S AGD66, east to longitude 140°40'30"E AGD66,
north to latitude 28°18'10"S AGD66, east to longitude 140°40'40"E AGD66,
north to latitude 28°18'00"S AGD66, east to longitude 140°41'10"E AGD66,
north to latitude 28°17'50"S AGD66, east to longitude 140°41'20"E AGD66,
north to latitude 28°17'00"S AGD66, west to longitude 140°40'00"E
Clarke1858 and north to the point of commencement.

AREA 8

Commencing at a point being the intersection of latitude 28°17'40"S AGD66
and longitude 140°31'55"E AGD66,
thence east to longitude 140°32'05"E AGD66,
south to latitude 28°17'50"S AGD66, east to longitude 140°32'20"E AGD66,
south to latitude 28°18'00"S AGD66, east to longitude 140°32'30"E AGD66,
south to latitude 28°18'10"S AGD66, west to longitude 140°32'25"E AGD66,
north to latitude 28°18'05"S AGD66, west to longitude 140°32'15"E AGD66,
north to latitude 28°18'00"S AGD66, west to longitude 140°32'00"E AGD66,
north to latitude 28°17'55"S AGD66, west to longitude 140°31'50"E AGD66,
north to latitude 28°17'45"S AGD66, east to longitude 140°31'55"E AGD66
and north to the point of commencement.

AREA 9

Commencing at a point being the intersection of latitude 28°17'50"S AGD66
and longitude 140°32'45"E AGD66,
thence east to longitude 140°32'50"E AGD66,
south to latitude 28°17'55"S AGD66, east to longitude 140°33'00"E AGD66,
south to latitude 28°18'00"S AGD66, east to longitude 140°33'02"E AGD66,
south to latitude 28°18'10"S AGD66, west to longitude 140°33'00"E AGD66,
south to latitude 28°18'15"S AGD66, west to longitude 140°32'50"E AGD66,
north to latitude 28°18'00"S AGD66, west to longitude 140°32'45"E AGD66
and north to the point of commencement.

AREA 10

Commencing at a point being the intersection of latitude 28°20'50"S AGD66
and longitude 140°04'50"E AGD66,

thence east to longitude 140°05'50"E AGD66,
south to latitude 28°21'50"S AGD66, west to longitude 140°05'12"E GDA94,
north to latitude 28°21'40"S GDA94, west to longitude 140°05'07"E GDA94,
north to latitude 28°21'35"S GDA94, west to longitude 140°04'57"E GDA94,
south to latitude 28°21'40"S GDA94, west to longitude 140°04'52"E GDA94,
south to latitude 28°21'50"S AGD66, west to longitude 140°04'30"E GDA94,
north to latitude 28°21'35"S GDA94, west to longitude 140°04'25"E GDA94,
north to latitude 28°21'30"S GDA94, west to longitude 140°04'20"E GDA94,
north to latitude 28°21'25"S GDA94, west to longitude 140°04'15"E GDA94,
north to latitude 28°21'20"S GDA94, west to longitude 140°04'05"E GDA94,
north to latitude 28°21'15"S GDA94, west to longitude 140°04'00"E
Clarke1858, north to latitude 28°21'00"S AGD66, east to longitude
140°04'50"E AGD66 and north to point of commencement.

AREA 11

Commencing at a point being the intersection of latitude 28°21'55"S AGD66
and longitude 140°31'40"E AGD66,
thence east to longitude 140°32'05"E AGD66,
south to latitude 28°22'15"S AGD66, west to longitude 140°32'00"E AGD66,
south to latitude 28°22'20"S AGD66, west to longitude 140°31'45"E AGD66,
south to latitude 28°22'25"S AGD66, west to longitude 140°31'40"E AGD66,
south to latitude 28°22'35"S AGD66, west to longitude 140°31'30"E AGD66,
south to latitude 28°23'00"S AGD66, west to longitude 140°31'25"E AGD66,
south to latitude 28°23'10"S AGD66, west to longitude 140°31'15"E AGD66,
south to latitude 28°23'25"S AGD66, west to longitude 140°30'50"E AGD66,
north to latitude 28°23'05"S AGD66, east to longitude 140°30'55"E AGD66,
north to latitude 28°22'45"S AGD66, east to longitude 140°31'00"E AGD66,
north to latitude 28°22'40"S AGD66, east to longitude 140°31'05"E AGD66,
north to latitude 28°22'35"S AGD66, east to longitude 140°31'10"E AGD66,
north to latitude 28°22'25"S AGD66, east to longitude 140°31'25"E AGD66,
north to latitude 28°22'15"S AGD66, east to longitude 140°31'30"E AGD66,
north to latitude 28°22'10"S AGD66, east to longitude 140°31'35"E AGD66,
north to latitude 28°22'00"S AGD66, east to longitude 140°31'40"E AGD66
and north to the point of commencement.

AREA 13

Commencing at a point being the intersection of latitude 28°27'10"S AGD66
and longitude 140°30'20"E AGD66,
thence east to longitude 140°31'05"E AGD66,
south to latitude 28°28'00"S Clarke1858, west to longitude 140°31'00"E
Clarke1858, south to latitude 28°28'40"S AGD66, west to longitude
140°30'40"E GDA94, north to latitude 28°28'20"S AGD66, west to longitude
140°30'20"E AGD66 and north to the point of commencement.

AREA 14

Commencing at a point being the intersection of latitude 28°28'00"S AGD66
and longitude 140°26'35"E AGD66,
thence east to longitude 140°26'50"E AGD66,
south to latitude 28°28'05"S GDA94, west to longitude 140°26'45"E GDA94,
south to latitude 28°28'10"S GDA94, west to longitude 140°26'35"E AGD66

and north to the point of commencement.

AREA 15

Commencing at a point being the intersection of latitude 28°29'05"S AGD66 and longitude 139°59'30"E AGD66, thence east to longitude 140°00'05"E AGD66, south to latitude 28°29'15"S AGD66, west to longitude 140°00'00"E AGD66, south to latitude 28°29'20"S AGD66, west to longitude 139°59'55"E AGD66, south to latitude 28°29'25"S AGD66, west to longitude 139°59'45"E AGD66, south to latitude 28°29'35"S AGD66, west to longitude 139°59'40"E AGD66, south to latitude 28°29'40"S AGD66, west to longitude 139°59'30"E AGD66, north to latitude 28°29'20"S AGD66, west to the eastern boundary of National Native Title Tribunal Claimant Application File Number SC97/4 (Registered 25/11/2003), thence north-easterly along the boundary of the said Native Title Claim to latitude 28°29'08"S AGD66, east to longitude 139°59'00"E AGD66, south to latitude 28°29'15"S AGD66, east to longitude 139°59'30"E AGD66 and north to the point of commencement.

AREA 16

Commencing at a point being the intersection of latitude 28°29'50"S AGD66 and longitude 140°07'25"E GDA94, thence east to longitude 140°07'55"E AGD66, south to latitude 28°29'52.5"S AGD66, east to longitude 140°08'00"E AGD66, south to latitude 28°29'55"S AGD66, east to longitude 140°08'05"E AGD66, south to latitude 28°29'57"S AGD66, east to longitude 140°08'15"E AGD66, south to latitude 28°30'00"S AGD66, east to longitude 140°08'28"E AGD66, south to latitude 28°30'02"S AGD66, east to longitude 140°08'33"E AGD66, south to latitude 28°30'05"S AGD66, east to longitude 140°08'35"E AGD66, south to latitude 28°30'10"S AGD66, east to longitude 140°08'45"E AGD66, north to latitude 28°30'05"S AGD66, east to longitude 140°08'50"E AGD66, south to latitude 28°30'25"S AGD66, west to longitude 140°08'40"E AGD66, south to latitude 28°30'30"S AGD66, west to longitude 140°08'20"E AGD66, north to latitude 28°30'25"S GDA94, west to longitude 140°07'25"E GDA94 and north to the point of commencement.

AREA 17

Commencing at a point being the intersection of latitude 28°30'30"S AGD66 and longitude 140°25'30"E AGD66, thence east to longitude 140°26'00"E AGD66, south to latitude 28°31'10"S AGD66, west to longitude 140°25'50"E AGD66, south to latitude 28°31'20"S AGD66, west to longitude 140°25'30"E AGD66 and north to the point of commencement.

AREA 18

Commencing at a point being the intersection of latitude 28°33'30"S AGD66 and longitude 140°20'30"E AGD66, thence east to longitude 140°20'50"E AGD66, south to latitude 28°33'40"S AGD66, east to longitude 140°21'30"E AGD66, south to latitude 28°34'00"S Clarke1858, east to longitude 140°22'00"E AGD66, north to latitude 28°33'50"S AGD66, east to longitude 140°22'10"E AGD66, south to latitude 28°34'05"S AGD66, west to longitude 140°21'30"E

AGD66, south to latitude 28°34'10"S AGD66, west to longitude 140°21'20"E AGD66, south to latitude 28°34'20"S AGD66, west to longitude 140°20'30"E AGD66 and north to the point of commencement.

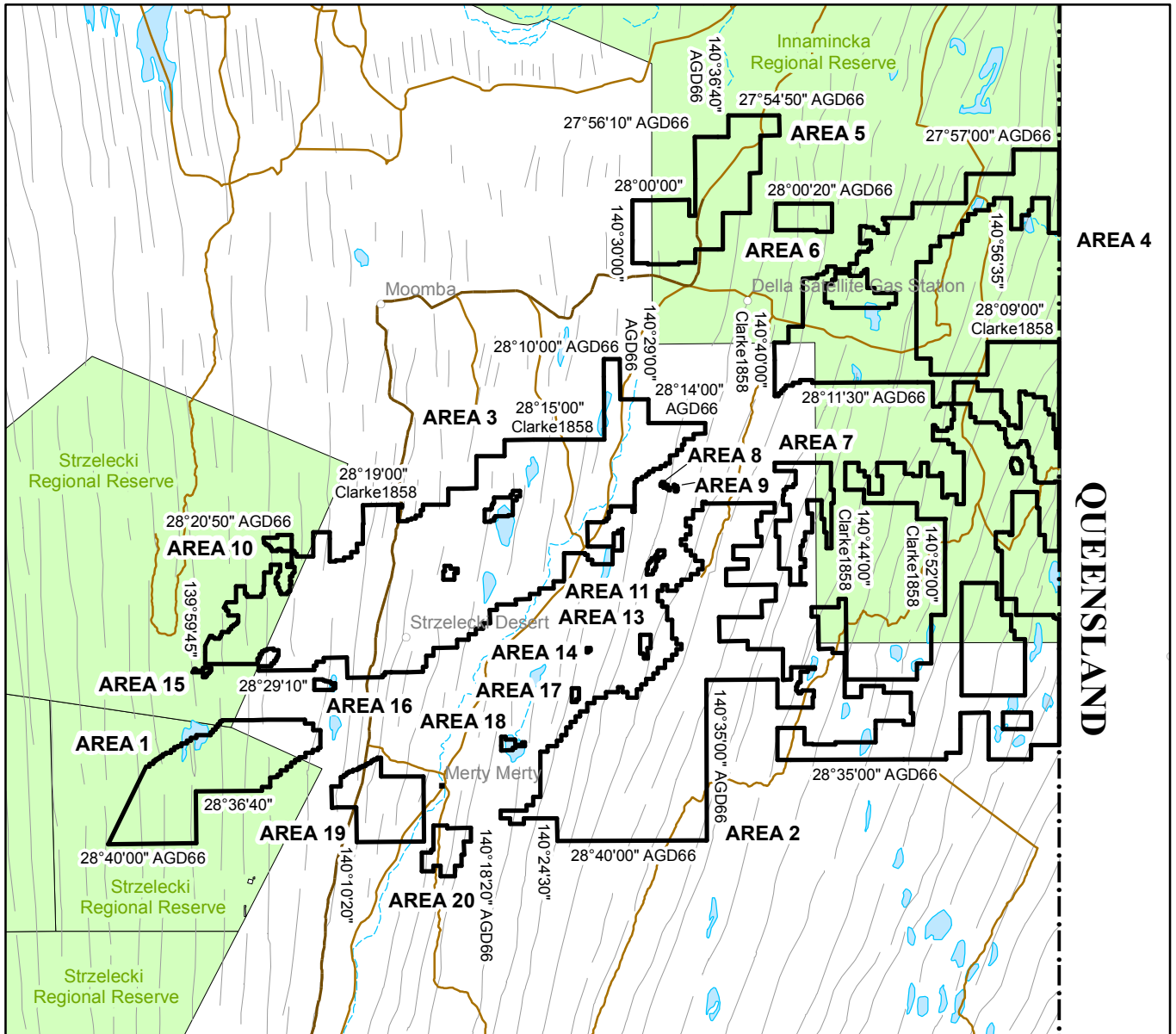
AREA 19

Commencing at a point being the intersection of latitude 28°34'40"S GDA94 and longitude 140°11'50"E GDA94,
thence east to longitude 140°12'05"E GDA94,
south to latitude 28°35'50"S GDA94, east to longitude 140°15'00"E AGD66,
south to latitude 28°40'00"S AGD66, west to longitude 140°10'20"E GDA94,
north to latitude 28°37'45"S GDA94, west to longitude 140°08'35"E GDA94,
north to latitude 28°36'25"S GDA94, east to longitude 140°09'15"E GDA94,
north to latitude 28°35'50"S GDA94, east to longitude 140°09'25"E GDA94,
north to latitude 28°35'45"S GDA94, east to longitude 140°09'35"E GDA94,
north to latitude 28°35'40"S GDA94, east to longitude 140°09'40"E GDA94,
north to latitude 28°35'35"S GDA94, east to longitude 140°09'50"E GDA94,
north to latitude 28°35'30"S GDA94, east to longitude 140°10'05"E GDA94,
north to latitude 28°35'25"S GDA94, east to longitude 140°10'25"E GDA94,
north to latitude 28°35'20"S GDA94, east to longitude 140°10'35"E GDA94,
north to latitude 28°35'15"S GDA94, east to longitude 140°10'45"E GDA94,
north to latitude 28°35'10"S GDA94, east to longitude 140°11'00"E GDA94,
north to latitude 28°35'05"S GDA94, east to longitude 140°11'10"E GDA94,
north to latitude 28°35'00"S GDA94, east to longitude 140°11'20"E GDA94,
north to latitude 28°34'55"S GDA94, east to longitude 140°11'25"E GDA94,
north to latitude 28°34'50"S GDA94, east to longitude 140°11'35"E GDA94,
north to latitude 28°34'45"S GDA94, east to longitude 140°11'50"E GDA94 and north to the point of commencement.

AREA 20

Commencing at a point being the intersection of latitude 28°39'00"S AGD66 and longitude 140°15'40"E AGD66,
thence east to longitude 140°16'40"E AGD66,
south to latitude 28°39'10"S AGD66, east to longitude 140°18'20"E AGD66,
south to latitude 28°40'00"S AGD66, west to longitude 140°17'50"E AGD66,
south to latitude 28°40'50"S AGD66, west to longitude 140°17'40"E AGD66,
south to latitude 28°41'30"S AGD66, west to longitude 140°17'10"E AGD66,
south to latitude 28°42'10"S AGD66, west to longitude 140°16'10"E AGD66,
north to latitude 28°41'30"S AGD66, west to longitude 140°15'40"E AGD66,
south to latitude 28°41'50"S AGD66, west to longitude 140°15'00"E
Clarke1858, north to latitude 28°40'40"S AGD66, east to longitude
140°15'30"E AGD66, north to latitude 28°40'30"S AGD66, east to longitude
140°15'40"E AGD66 and north to the point of commencement.

AREA: **2560** square kilometres approximately.



SCALE 1: 750 000



Note: There is no warranty that the boundary of this licence is correct in relation to other features of the map. The boundary is to be ascertained by reference to the Australian Geodetic Datum (AGD66), the Geocentric Datum of Australia (GDA94) and the schedule.

THE PLAN HEREINBEFORE REFERRED TO

PETROLEUM EXPLORATION LICENCE NO: 516



Government of South Australia
Department for Manufacturing,
Innovation, Trade, Resources and Energy

F2010/000025

AREA: 2560 sq km (approx)

Petroleum and Geothermal Energy Act 2000
S.115

MEMORANDUM

PETROLEUM EXPLORATION LICENCE
PEL 516

SA 2012-44 Notation of registrable dealing as evidenced by Shocking Block Farmin Agreement, Petroleum Exploration Licence PEL 516 dated 30 May 2012 between Stuart Petroleum Pty Ltd and Ambassador Exploration Pty Ltd. is hereby entered on the public register.



BARRY A. GOLDSTEIN
Executive Director
Energy Resources Division
Department for Manufacturing, Innovation, Trade, Resources and Energy
Delegate of the Minister for Mineral Resources and Energy

Date: 5 July 2012

Ref: F2010/25

Petroleum and Geothermal Energy Act 2000
S.115

MEMORANDUM

PETROLEUM EXPLORATION LICENCE
PEL 516

1. Notation of the Grant of Associated Activities Licence AAL 179 (adjunct to PEL 516) is hereby entered on the public register.



BARRY A. GOLDSTEIN
Executive Director
Energy Resources Division
Department for Manufacturing, Innovation, Trade, Resources and Energy
Delegate of the Minister for Mineral Resources and Energy

Date: 2 July 2012

File: F2012/000392

Petroleum and Geothermal Energy Act 2000
S.115

MEMORANDUM

PETROLEUM EXPLORATION LICENCE
PEL 516

1. Notation of the Grant of Associated Activities Licence AAL 176 (adjunct to PEL 516) is hereby entered on the public register.



BARRY A. GOLDSTEIN
Executive Director
Energy Resources Division
Department for Manufacturing, Innovation, Trade, Resources and Energy
Delegate of the Minister for Mineral Resources and Energy

Date: 30 March 2012

File: F2012/000089

Petroleum and Geothermal Energy Act 2000
S.115

MEMORANDUM

PETROLEUM EXPLORATION LICENCE
PEL 516

1. Notation of the Grant of Associated Activities Licence AAL 176 (adjunct to PEL 516) is hereby entered on the public register.



BARRY A. GOLDSTEIN
Executive Director
Energy Resources Division
Department for Manufacturing, Innovation, Trade, Resources and Energy
Delegate of the Minister for Mineral Resources and Energy

Date: 30 March 2012

File: F2012/000089

PETROLEUM AND GEOTHERMAL ENERGY ACT 2000

SECTION 25 (5) (b)

Variation of Petroleum Exploration Licence—PEL 516

NOTICE is hereby given that under the provisions of the Petroleum and Geothermal Energy Act 2000, pursuant to delegated powers dated 1 October 2009, the conditions of the abovementioned Exploration Licence have been varied as follows:

Condition 1 of the licence is omitted and the following substituted:

‘1. During the term of the licence, the Licensee shall carry out or cause to be carried out exploratory operations on the area comprised in the licence in accordance with such work programs as are approved by the Minister from time to time. Years one to three exploratory operations are guaranteed and any subsequent licence year becomes guaranteed upon entry into any such licence year. These exploratory operations shall include but not necessarily be limited to:

Year of Term of Licence	Minimum Work Requirements
One	• Drill 2 wells
Two	• Drill 5 wells; • 300km 2D seismic acquisition; and • 1,000km seismic reprocessing
Three	• Drill 2 wells
Four	• Drill 2 wells
Five	• Drill 2 wells

The revised work requirements as a result of this variation would not have altered the outcome of the original competitive tender process.

Dated 29 September 2011.


M. MALAVAZOS,
Acting Executive Director
Petroleum and Geothermal Division
Minerals and Energy Resources
Primary Industries and Resources SA
Delegate of the Minister for Mineral
Resources Development

Petroleum and Geothermal Energy Act 2000
S.115

MEMORANDUM

PETROLEUM EXPLORATION LICENCES
PELs 113 and 516

1. Variation of licence conditions is hereby entered on the public register.



MICHAEL MALAVAZOS
A/Executive Director
Petroleum and Geothermal Division
Minerals and Energy Resources
Primary Industries and Resources SA
Delegate of the Minister for Mineral Resources
Development

Date: 29 September 2011

Ref: 27/2/199
F2010/000025

Petroleum and Geothermal Energy Act 2000

VARIATION OF PETROLEUM EXPLORATION LICENCE PEL 516

I, MICHAEL MALAVAZOS, Acting Executive Director, Petroleum and Geothermal Division, Minerals and Energy Resources, Primary Industries and Resources, in the State of South Australia, pursuant to the provisions of the *Petroleum and Geothermal Energy Act 2000* and all other enabling powers, for and on behalf of Tom Koutsantonis, Minister for Mineral Resources Development (Minister), pursuant to delegated powers dated 1 October 2009 vary the conditions of the above-mentioned licence, held by –

Stuart Petroleum Pty Ltd
ACN 059 146 226

Condition 1 of the licence is omitted and the following substituted:

- “ 1. During the term of the licence, the Licensee shall carry out or cause to be carried out exploratory operations on the area comprised in the licence in accordance with such work programs as are approved by the Minister from time to time. Years one to three exploratory operations are guaranteed, and any subsequent licence year work program becomes guaranteed upon entry into any such licence year. These exploratory operations shall include but not necessarily be limited to:-

Year of Term of Licence	Minimum Work Requirements
One	<ul style="list-style-type: none">• Drill 2 wells.
Two	<ul style="list-style-type: none">• Drill 5 wells;• 300km 2D seismic acquisition; and• 1,000km seismic reprocessing
Three	<ul style="list-style-type: none">• Drill 2 wells.
Four	<ul style="list-style-type: none">• Drill 2 wells.
Five	<ul style="list-style-type: none">• Drill 2 wells.

Dated: 29 September 2011



MICHAEL MALAVAZOS
A/Executive Director
Petroleum and Geothermal Division
Minerals and Energy Resources
Primary Industries and Resources SA
Delegate of the Minister for Mineral Resources Development

Petroleum and Geothermal Energy Act 2000
S.115

MEMORANDUM

PETROLEUM EXPLORATION LICENCE
PEL 516
MUDLALEE and ROWLEY BLOCKS

- SA 2011-62 Notation of PEL 516 – Mudlalee Block Farmin Agreement dated 5 August 2011 between Ambassador Exploration Pty Ltd and Stuart Petroleum Limited (now Stuart Petroleum Pty Ltd) is hereby entered on the public register.
- SA 2011-63 Notation of PEL 516 – Rowley Block Farmin Agreement dated 5 August 2011 between Ambassador Exploration Pty Ltd and Stuart Petroleum Limited (now Stuart Petroleum Pty Ltd) is hereby entered on the public register.



BARRY A. GOLDSTEIN
Executive Director
Petroleum and Geothermal Division
Minerals and Energy Resources
Primary Industries and Resources SA
Delegate of the Minister for Mineral Resources Development

Date: 23 September 2011

Ref: F2010/000025

McCullough Robertson Lawyers Attn: Danielle Airton
C Dang
GPO Box 1855
Brisbane QLD 4001

Remove this top section if desired before framing



Certificate of Registration on Conversion to a Proprietary Company



This is to certify that

STUART PETROLEUM LIMITED

Australian Company Number 059 146 226

on the fourteenth day of July 2011 converted to a proprietary company.

The name of the company is now

STUART PETROLEUM PTY LTD

Australian Company Number 059 146 226

The company is registered under the Corporations Act 2001 and is taken to be registered in Western Australia and the date of commencement of registration is the fifth day of May, 1993.

Issued by the
Australian Securities and Investments Commission
on this fourteenth day of July, 2011.

Greg Medcraft
Chairman

CERTIFICATE

**Petroleum and Geothermal Energy Act 2000
S.115**

MEMORANDUM

**PETROLEUM EXPLORATION LICENCES
PELs 90, 93, 100, 102, 113 and 516**

**PETROLEUM RETENTION LICENCE
PRL 16**

**PETROLEUM PRODUCTION LICENCES
PPLs 203, 207, 208, 209, 211, 215,
217, 218 and 221**

**ASSOCIATED ACTIVITIES LICENCE
AAL 147**

**GEOHERMAL EXPLORATION LICENCES
GELs 378, 379, 380, 381, 382, 383,
384, 385, 386, 387, 388 and 389**

1. Notation of change of company name –

From: Stuart Petroleum Ltd
To: Stuart Petroleum Pty Ltd

is hereby entered on the public registers.



**J. S. ZABROWARNY
A/Executive Director
Petroleum and Geothermal Division
Minerals and Energy Resources
Primary Industries and Resources SA
Delegate of the Minister for Mineral Resources
Development**

Date: 10 August 2011

File:	27/2/168	27/2/534	28/1/386
	27/2/171	27/2/552	28/1/405
	27/2/182	28/1/359	28/1/410
	27/2/199	28/1/379	28/1/411
	27/2/517	28/1/380	28/1/423
	27/2/524	28/1/381	F2010/000025

Petroleum and Geothermal Energy Act 2000
S.115

MEMORANDUM

PETROLEUM EXPLORATION LICENCES
PELs 90, 93, 100, 102, 113 and 516

PETROLEUM RETENTION LICENCE
PRL 16

PETROLEUM PRODUCTION LICENCES
PPLs 203, 207, 208, 209, 211, 215, 217, 218 and 221

GEOHERMAL EXPLORATION LICENCES
GELs 378, 379, 380, 381, 382, 383, 384, 385, 386, 387, 388 and 389

1. Notation of receipt of security in the form of a Bank Guarantee dated 28 June 2011 is hereby entered on the public register.
2. Security is held to cover any single event occurring in any licence operated by Senex Energy Limited in South Australia.
3. Notation of discharge of security in the form of Bank Guarantees dated 18 December 2006, 18 June 2007 and 7 July 2009 are hereby entered on the public register.



BARRY A. GOLDSTEIN
Executive Director Petroleum and Geothermal
Minerals and Energy Resources
Primary Industries and Resources SA
Delegate of the Minister for Mineral Resources
Development

Date: 4 July 2011

File:	27/2/168	27/2/171	27/2/180
	27/2/182	27/2/199	28/1/359
	27/2/379	27/2/524	27/2/534
	28/1/380	28/1/381	28/1/386
	28/1/405	28/1/410	28/1/411
	28/1/423	F2010/25	

Petroleum and Geothermal Energy Act 2000
S.115

MEMORANDUM

PETROLEUM EXPLORATION LICENCE
PEL 516

SA 2011-31 Notation of the registration of a Deed of Assignment and Assumption dated 9 May 2011 between Santos Limited, Vamgas Pty Ltd, Santos Petroleum Pty Ltd, Bridge Oil Developments Pty Ltd, Santos (BOL) Pty Ltd, Reef Oil Pty Ltd, Alliance Petroleum Australia Pty Ltd, Santos (NARNL Cooper) Pty Ltd, Basin Oil Pty Ltd, Delhi Petroleum Pty Ltd, Origin Energy Resources Ltd and Stuart Petroleum Limited is hereby entered on the public register.



BARRY A. GOLDSTEIN
Executive Director Petroleum and Geothermal
Minerals and Energy Resources
Primary Industries and Resources SA
Delegate of the Minister for Mineral Resources
Development

Date: 2 June 2011

Ref: F2010/000325

PETROLEUM AND GEOTHERMAL ENERGY ACT 2000
*Cessation of Suspension of Petroleum Exploration Licence—
PEL 516*

PURSUANT to Section 90 of the Petroleum and Geothermal Energy Act 2000, notice is hereby given that the suspension dated 13 October 2010 of the abovementioned Petroleum Exploration Licence has ceased under the provisions of the Petroleum and Geothermal Energy Act 2000, with effect from 29 March 2011, pursuant to delegated powers dated 1 October 2009:

The expiry date of PEL 516 is now determined to be 2 November 2015.

Dated 30 March 2011.

E. ALEXANDER,
Acting Executive Director Petroleum and Geothermal
Minerals and Energy Resources
Primary Industries and Resources SA
Delegate of the Minister for
Mineral Resources Development

Petroleum and Geothermal Energy Act 2000
S.115

MEMORANDUM

**CESSATION OF SUSPENSION OF
PETROLEUM EXPLORATION LICENCE
PEL 516**

1. Cessation of suspension of licence from 29 March 2011 is entered on the public register.
2. The expiry date of PEL 516 is now determined to be 2 November 2015.



ELINOR ALEXANDER
A/Executive Director Petroleum and Geothermal
Minerals and Energy Resources
Primary Industries and Resources SA
Delegate of the Minister for Mineral Resources Development

Date: 30 March 2011

Ref: F2010/000521

Petroleum and Geothermal Energy Act 2000
S.90

**CESSATION OF SUSPENSION OF
PETROLEUM EXPLORATION LICENCE
PEL 516**

I, ELINOR ALEXANDER, Acting Executive Director Petroleum and Geothermal, Minerals and Energy Resources, Department of Primary Industries and Resources, in the State of South Australia, pursuant to the provisions of the *Petroleum and Geothermal Energy Act 2000* and all other enabling powers, for and on behalf of Tom Koutsantonis, Minister for Mineral Resources Development (Minister), pursuant to delegated powers dated 1 October 2009 -

(a) hereby approve the cessation of the suspension dated 13 October 2010 of petroleum exploration licence PEL 516 with effect from 29 March 2011.

1. The expiry date of PEL 516 is now determined to be 2 November 2015.

Dated: 30 March 2011



ELINOR ALEXANDER
A/Executive Director Petroleum and Geothermal
Minerals and Energy Resources
Primary Industries and Resources SA
Delegate of the Minister for Mineral Resources Development

PETROLEUM AND GEOTHERMAL ENERGY ACT 2000

Suspension of Petroleum Exploration Licence—PEL 516

PURSUANT to section 90 of the Petroleum and Geothermal Energy Act 2000, notice is hereby given that the abovementioned Petroleum Exploration Licence has been suspended under the provisions of the Petroleum and Geothermal Energy Act 2000, for the period from and including 13 October 2010 to 12 October 2011, pursuant to delegated powers dated 1 October 2009.

The expiry date of Petroleum Exploration Licence PEL 516 is now determined to be 18 May 2016.

Dated 13 October 2010.


B. A. GOLDSTEIN,
Director Petroleum and Geothermal
Minerals and Energy Resources
Primary Industries and Resources SA
Delegate of the Minister for Mineral
Resources Development

**Petroleum and Geothermal Energy Act 2000
S.115**

MEMORANDUM

**PETROLEUM EXPLORATION LICENCE
PEL 516**

1. Suspension of licence from and including 13 October 2010 to 12 October 2011 is hereby entered on the public register.
2. The expiry date of PEL 516 is now determined to be 18 May 2016.



**BARRY A. GOLDSTEIN
Director Petroleum and Geothermal
Minerals and Energy Resources
Primary Industries and Resources SA
Delegate of the Minister for Mineral Resources
Development**

Date: 13 October 2010

Ref: F2010/000251

Petroleum and Geothermal Energy Act 2000
S.90

**SUSPENSION OF
PETROLEUM EXPLORATION LICENCE
PEL 516**

I, BARRY ALAN GOLDSTEIN, Director Petroleum and Geothermal, Minerals and Energy Resources, Department of Primary Industries and Resources, in the State of South Australia, pursuant to the provisions of the *Petroleum and Geothermal Energy Act 2000* and all other enabling powers, for and on behalf of Paul Holloway, Minister for Mineral Resources Development (Minister), pursuant to delegated powers dated 1 October 2009, hereby –

- (a) Suspend petroleum exploration licence PEL 516 for the period from and including 13 October 2010 to 12 October 2011.
1. No regulated activities are permitted to be carried out during the period of the suspension.
 2. The expiry date of PEL 516 is now determined to be 18 May 2016.

Dated: 13 October 2010



BARRY A. GOLDSTEIN
Director Petroleum and Geothermal
Minerals and Energy Resources
Primary Industries and Resources SA
Delegate of the Minister for Mineral Resources Development

PETROLEUM AND GEOTHERMAL ENERGY ACT 2000

Grant of Petroleum Exploration Licence—PEL 516

NOTICE is hereby given that the undermentioned Petroleum Exploration Licence has been granted under the provisions of the Petroleum and Geothermal Energy Act 2000, pursuant to delegated powers dated 1 October 2009.

No of Licence	Licencees	Locality	Expiry	Reference
PEL 516	Stuart Petroleum Limited	Cooper Basin	19 May 2015	F2010/25

Description of Area—Area 1

All that part of the State of South Australia, bounded as follows:

Commencing at a point being the intersection of latitude 28°32'15"S GDA94 and longitude 140°00'55"E GDA94, thence east to longitude 140°06'45"E GDA94, south to latitude 28°32'30"S GDA94, east to longitude 140°07'20"E GDA94, south to latitude 28°32'55"S GDA94, east to longitude 140°07'50"E GDA94, south to latitude 28°34'00"S GDA94, west to longitude 140°07'40"E GDA94, south to latitude 28°34'10"S GDA94, west to longitude 140°07'15"E GDA94, south to latitude 28°34'20"S GDA94, west to longitude 140°06'45"E GDA94, south to latitude 28°34'35"S GDA94, west to longitude 140°06'20"E GDA94, south to latitude 28°34'45"S GDA94, west to longitude 140°06'00"E GDA94, south to latitude 28°34'55"S GDA94, west to longitude 140°05'45"E GDA94, south to latitude 28°35'10"S GDA94, west to longitude 140°05'25"E GDA94, south to latitude 28°35'25"S GDA94, west to longitude 140°05'00"E GDA94, south to latitude 28°35'40"S GDA94, west to longitude 140°04'45"E GDA94, south to latitude 28°35'50"S GDA94, west to longitude 140°04'15"E GDA94, south to latitude 28°36'25"S GDA94, west to longitude 140°03'40"E GDA94, south to latitude 28°36'40"S GDA94, west to longitude 139°59'00"E GDA94, south to latitude 28°40'00"S AGD66, west to the eastern boundary of the Dieri Native Title Claim (tribe number SC97/4) then north-easterly along the boundary of the said Native Title Claim to latitude 28°35'05"S GDA94, east to longitude 139°55'45"E GDA94, north to latitude 28°34'55"S GDA94, east to longitude 139°56'00"E GDA94, north to latitude 28°34'45"S GDA94, east to longitude 139°56'10"E GDA94, north to latitude 28°34'40"S GDA94, east to longitude 139°56'20"E GDA94, north to latitude 28°34'35"S GDA94, east to longitude 139°56'30"E GDA94, north to latitude 28°34'30"S GDA94, east to longitude 139°56'40"E GDA94, north to latitude 28°34'20"S GDA94, east to longitude 139°56'55"E GDA94, north to latitude 28°34'15"S GDA94, east to longitude 139°57'15"E GDA94, north to latitude 28°34'05"S GDA94, east to longitude 139°57'30"E GDA94, north to latitude 28°33'55"S GDA94, east to longitude 139°57'45"E GDA94, north to latitude 28°33'50"S GDA94, east to longitude 139°58'00"E GDA94, north to latitude 28°33'40"S GDA94, east to longitude 139°58'25"E GDA94, north to latitude 28°33'30"S GDA94, east to longitude 139°58'40"E GDA94, north to latitude 28°33'20"S GDA94, east to longitude 139°59'05"E GDA94, north to latitude 28°33'10"S GDA94, east to longitude 140°00'05"E GDA94, north to latitude 28°33'00"S GDA94, east to longitude 140°00'15"E GDA94, north to latitude 28°32'50"S GDA94, east to longitude 140°00'25"E GDA94, north to latitude 28°32'40"S GDA94, east to longitude 140°00'35"E GDA94, north to latitude 28°32'30"S GDA94, east to longitude 140°00'45"E GDA94, north to latitude 28°32'20"S GDA94, east to longitude 140°00'55"E GDA94 and north to the point of commencement.

Description of Area—Area 2

All that part of the State of South Australia, bounded as follows:

Commencing at a point being the intersection of latitude 28°18'50"S GDA94 and longitude 140°34'50"E GDA94, thence east to longitude 140°35'00"E AGD66, south to latitude 28°19'00"S AGD66, east to longitude 140°39'55"E GDA94, south to latitude 28°19'30"S GDA94, west to longitude 140°39'00"E GDA94, south to latitude 28°20'00"S GDA94, west to longitude 140°38'40"E GDA94, south to latitude 28°21'00"S GDA94, east to longitude 140°39'00"E GDA94, south to latitude 28°21'35"S GDA94, west to longitude 140°37'00"E GDA94, south to latitude 28°22'25"S GDA94, east to longitude 140°38'00"E GDA94, south to latitude 28°23'00"S GDA94, west to longitude 140°36'30"E GDA94, south to latitude 28°24'00"S GDA94, east to longitude 140°40'00"E GDA94, south to latitude 28°25'00"S GDA94, west to longitude 140°39'00"E GDA94, south to latitude 28°26'00"S GDA94, west to longitude 140°36'00"E GDA94, south to latitude 28°27'30"S GDA94, east to longitude 140°38'00"E GDA94, south to latitude 28°28'00"S GDA94, east to longitude 140°40'30"E GDA94, south to latitude 28°29'55"S GDA94, east to longitude 140°41'00"E AGD66, north to latitude 28°29'15"S AGD66, east to longitude 140°42'40"E AGD66, south to latitude 28°29'20"S AGD66, west to longitude 140°42'10"E AGD66, south to latitude 28°29'30"S AGD66, west to longitude 140°41'40"E AGD66, south to latitude 28°30'40"S AGD66, east to longitude 140°42'35"E AGD66, south to latitude 28°31'05"S AGD66, west to longitude 140°42'35"E GDA94, south to latitude 28°31'40"S GDA94, west to longitude 140°40'00"E AGD66, north to latitude 28°30'00"S AGD66, west to longitude 140°35'00"E AGD66, south to latitude 28°40'00"S AGD66, west to longitude 140°24'30"E GDA94, north to latitude 28°38'30"S GDA94, west to longitude 140°22'10"E GDA94, south to latitude 28°38'50"S GDA94, west to longitude 140°21'10"E GDA94, north to latitude 28°38'30"S GDA94, west to longitude 140°20'30"E GDA94, north to latitude 28°38'00"S GDA94, east to longitude 140°22'20"E GDA94, north to latitude 28°37'40"S GDA94, east to longitude 140°22'50"E GDA94, north to latitude 28°37'10"S GDA94, east to longitude 140°23'20"E GDA94, north to latitude 28°34'20"S GDA94, east to longitude 140°23'50"E GDA94, north to latitude 28°34'00"S GDA94, east to longitude 140°24'30"E GDA94, north to latitude 28°33'40"S GDA94, east to longitude 140°24'50"E GDA94, north to latitude 28°33'20"S GDA94, east to longitude 140°25'10"E GDA94, north to latitude 28°32'50"S GDA94, east to longitude 140°25'30"E GDA94, north to latitude 28°32'30"S GDA94, east to longitude 140°25'50"E GDA94, north to latitude 28°32'10"S GDA94, east to longitude 140°26'10"E GDA94, north to latitude 28°31'50"S GDA94, east to longitude 140°26'40"E GDA94, north to latitude 28°31'20"S GDA94, east to longitude 140°27'10"E GDA94, north to latitude 28°31'00"S GDA94, east to longitude 140°28'00"E GDA94, north to latitude 28°30'40"S GDA94, east to longitude 140°28'50"E GDA94, north to latitude 28°30'20"S GDA94, east to longitude 140°29'10"E GDA94, south to latitude 28°30'40"S GDA94, east to longitude 140°29'30"E GDA94, south to latitude 28°31'00"S GDA94, east to longitude 140°30'10"E GDA94, north to latitude 28°30'30"S GDA94, east to longitude 140°30'30"E GDA94, north to latitude 28°30'10"S GDA94, east to longitude 140°30'50"E GDA94, north to latitude 28°29'50"S GDA94, east to longitude 140°31'20"E GDA94, north to latitude 28°29'30"S GDA94, east to longitude 140°31'40"E GDA94, north to latitude 28°29'10"S GDA94, east to longitude 140°32'10"E GDA94, north to latitude 28°28'40"S GDA94, east to longitude 140°32'40"E GDA94, north to latitude 28°28'20"S GDA94, east to longitude 140°33'00"E GDA94, north to latitude 28°28'00"S GDA94, east to longitude 140°33'20"E GDA94, north to latitude 28°27'40"S GDA94, west to longitude 140°32'40"E GDA94, north to latitude 28°26'10"S GDA94, west to longitude 140°32'20"E GDA94, north to latitude 28°25'20"S GDA94, west to longitude 140°32'00"E GDA94, north to latitude 28°25'00"S GDA94, west to longitude 140°31'40"E GDA94, north to latitude 28°24'20"S GDA94, east to longitude 140°32'00"E GDA94, south to latitude 28°24'20"S GDA94, east to longitude 140°33'00"E GDA94, north to latitude 28°24'00"S GDA94, east to longitude 140°33'20"E GDA94, north to latitude 28°23'40"S GDA94, east to longitude 140°34'00"E GDA94, north to latitude 28°23'20"S GDA94, east to longitude 140°34'30"E GDA94, north to latitude 28°23'00"S GDA94, east to longitude 140°34'50"E GDA94, north to latitude

28°22'30"S GDA94, west to longitude 140°34'20"E GDA94, north to latitude 28°22'10"S GDA94, west to longitude 140°34'00"E GDA94, north to latitude 28°21'50"S GDA94, west to longitude 140°33'40"E GDA94, north to latitude 28°21'30"S GDA94, west to longitude 140°33'20"E GDA94, north to latitude 28°21'10"S GDA94, east to longitude 140°33'40"E GDA94, north to latitude 28°20'50"S GDA94, east to longitude 140°34'00"E GDA94, north to latitude 28°20'20"S GDA94, west to longitude 140°33'40"E GDA94, north to latitude 28°19'50"S GDA94, east to longitude 140°34'10"E GDA94, north to latitude 28°19'20"S GDA94, east to longitude 140°34'50"E GDA94 and north to the point of commencement.

Description of Area—Area 3

All that part of the State of South Australia, bounded as follows:

Commencing at a point being the intersection of latitude 28°10'00"S AGD66 and longitude 140°28'00"E Clarke1858, thence east to longitude 140°29'00"E AGD66, south to latitude 28°12'30"S AGD66, east to longitude 140°31'00"E AGD66, south to latitude 28°14'00"S AGD66, east to longitude 140°35'00"E AGD66, south to latitude 28°14'40"S AGD66, west to longitude 140°34'10"E AGD66, south to latitude 28°15'00"S AGD66, west to longitude 140°33'30"E AGD66, south to latitude 28°15'20"S AGD66, west to longitude 140°33'20"E AGD66, south to latitude 28°15'40"S AGD66, west to longitude 140°33'00"E AGD66, south to latitude 28°16'00"S AGD66, west to longitude 140°32'30"E AGD66, south to latitude 28°16'30"S AGD66, west to longitude 140°32'10"E AGD66, south to latitude 28°16'40"S AGD66, west to longitude 140°31'50"E AGD66, south to latitude 28°16'50"S AGD66, west to longitude 140°31'20"E AGD66, south to latitude 28°17'00"S AGD66, west to longitude 140°31'00"E AGD66, south to latitude 28°17'10"S AGD66, west to longitude 140°30'50"E AGD66, south to latitude 28°17'20"S AGD66, west to longitude 140°30'30"E AGD66, south to latitude 28°17'30"S AGD66, west to longitude 140°30'10"E AGD66, south to latitude 28°17'40"S AGD66, west to longitude 140°30'00"E AGD66, south to latitude 28°19'30"S AGD66, west to longitude 140°29'50"E AGD66, north to latitude 28°19'10"S AGD66, west to longitude 140°28'20"E AGD66, south to latitude 28°19'30"S AGD66, west to longitude 140°28'10"E AGD66, south to latitude 28°19'55"S AGD66, west to longitude 140°28'00"E AGD66, south to latitude 28°20'05"S AGD66, west to longitude 140°27'50"E AGD66, south to latitude 28°20'10"S AGD66, west to longitude 140°26'40"E AGD66, south to latitude 28°21'40"S AGD66, east to longitude 140°28'30"E AGD66, north to latitude 28°20'50"S AGD66, east to longitude 140°28'50"E AGD66, north to latitude 28°20'40"S AGD66, east to longitude 140°29'05"E AGD66, north to latitude 28°20'35"S AGD66, east to longitude 140°29'10"E GDA94, south to latitude 28°21'50"S GDA94, west to longitude 140°28'30"E GDA94, south to latitude 28°22'40"S GDA94, west to longitude 140°27'10"E AGD66, north to latitude 28°22'45"S AGD66, west to longitude 140°27'00"E AGD66, north to latitude 28°22'30"S AGD66, west to longitude 140°26'40"E AGD66, north to latitude 28°22'10"S AGD66, west to longitude 140°26'30"E AGD66, north to latitude 28°22'05"S AGD66, west to longitude 140°25'00"E AGD66, south to latitude 28°23'50"S AGD66, west to longitude 140°24'20"E GDA94, south to latitude 28°24'10"S GDA94, west to longitude 140°23'20"E GDA94, south to latitude 28°24'30"S GDA94, west to longitude 140°22'40"E GDA94, south to latitude 28°24'50"S GDA94, west to longitude 140°21'40"E GDA94, south to latitude 28°25'10"S GDA94, west to longitude 140°20'20"E GDA94, south to latitude 28°25'30"S GDA94, west to longitude 140°19'50"E GDA94, south to latitude 28°26'20"S GDA94, west to longitude 140°19'20"E GDA94, south to latitude 28°26'40"S GDA94, west to longitude 140°18'50"E GDA94, south to latitude 28°27'00"S GDA94, west to longitude 140°18'20"E GDA94, south to latitude 28°27'20"S GDA94, west to longitude 140°17'30"E GDA94, south to latitude 28°27'50"S GDA94, west to longitude 140°15'50"E GDA94, south to latitude 28°28'20"S GDA94, west to longitude 140°15'20"E GDA94, south to latitude 28°29'00"S GDA94, west to longitude 140°15'00"E AGD66, south to latitude 28°29'20"S GDA94, west to longitude 140°12'45"E AGD66, north to latitude 28°29'25"S AGD66, west to longitude 140°12'20"E AGD66, south to latitude 28°29'35"S AGD66, west to longitude 140°12'10"E AGD66, south to latitude 28°29'45"S AGD66, west to longitude 140°09'40"E AGD66, north to latitude 28°28'30"S AGD66, west to longitude 140°08'00"E AGD66, south to latitude 28°28'45"S AGD66, west to longitude 140°07'30"E AGD66, south to latitude 28°29'00"S AGD66, west to longitude 140°07'20"E AGD66, south to latitude 28°29'10"S GDA94, west to longitude 140°03'30"E GDA94, north to latitude 28°29'00"S AGD66, east to longitude 140°04'20"E AGD66, north to latitude 28°28'50"S AGD66, east to longitude 140°04'30"E AGD66, north to latitude 28°28'40"S AGD66, east to longitude 140°04'40"E AGD66, north to latitude 28°28'30"S AGD66, east to longitude 140°04'45"E AGD66, north to latitude 28°28'20"S AGD66, east to longitude 140°04'50"E AGD66, north to latitude 28°28'00"S AGD66, west to longitude 140°04'30"E AGD66, north to latitude 28°27'55"S AGD66, west to longitude 140°04'00"E AGD66, south to latitude 28°28'00"S AGD66, west to longitude 140°03'50"E AGD66, south to latitude 28°28'05"S AGD66, west to longitude 140°03'40"E AGD66, south to latitude 28°28'15"S AGD66, west to longitude 140°03'30"E AGD66, south to latitude 28°28'30"S AGD66, west to longitude 140°03'20"E AGD66, south to latitude 28°28'45"S GDA94, west to longitude 139°59'45"E GDA94, north to the eastern boundary of the Dieri Native Title Claim (tribe number SC97/4) then north-easterly along the boundary of the said Native Title Claim to latitude 28°27'05"S AGD66, east to longitude 140°00'10"E AGD66, south to latitude 28°27'10"S AGD66, east to longitude 140°00'20"E AGD66, south to latitude 28°27'15"S AGD66, east to longitude 140°00'40"E AGD66, north to latitude 28°27'10"S AGD66, east to longitude 140°00'45"E AGD66, north to latitude 28°27'00"S AGD66, east to longitude 140°00'50"E AGD66, north to latitude 28°26'50"S AGD66, east to longitude 140°01'20"E AGD66, north to latitude 28°26'40"S AGD66, east to longitude 140°01'30"E AGD66, north to latitude 28°26'30"S AGD66, east to longitude 140°01'40"E AGD66, north to latitude 28°26'25"S AGD66, east to longitude 140°01'50"E AGD66, north to latitude 28°26'20"S AGD66, east to longitude 140°01'55"E AGD66, north to latitude 28°26'15"S AGD66, east to longitude 140°02'00"E AGD66, north to latitude 28°25'50"S AGD66, west to longitude 140°01'20"E AGD66, north to latitude 28°25'30"S AGD66, west to longitude 140°01'10"E AGD66, north to latitude 28°25'20"S AGD66, west to the eastern boundary of the Dieri Native Title Claim (tribe number SC97/4) then north-easterly along the boundary of the said Native Title Claim to latitude 28°25'00"S Clarke1858, east to longitude 140°02'00"E Clarke1858, north to latitude 28°24'00"S Clarke1858, east to longitude 140°02'30"E AGD66, south to latitude 28°24'30"S AGD66, east to longitude 140°02'40"E AGD66, south to latitude 28°24'40"S AGD66, east to longitude 140°03'40"E AGD66, north to latitude 28°24'30"S AGD66, east to longitude 140°03'50"E AGD66, north to latitude 28°23'54"S GDA94, east to longitude 140°04'00"E Clarke1858, north to latitude 28°23'10"S AGD66, east to longitude 140°04'20"E AGD66, north to latitude 28°22'40"S AGD66, east to longitude 140°05'00"E AGD66, south to latitude 28°23'00"S GDA94, west to longitude 140°05'00"E GDA94, south to latitude 28°23'05"S GDA94, west to longitude 140°04'55"E GDA94, south to latitude 28°23'20"S GDA94, west to longitude 140°04'50"E GDA94, south to latitude 28°23'25"S GDA94, west to longitude 140°04'40"E AGD66, south to latitude 28°23'50"S AGD66, east to longitude 140°04'50"E AGD66, south to latitude 28°24'00"S GDA94, east to longitude 140°05'00"E GDA94, south to latitude 28°24'15"S GDA94, east to longitude 140°05'05"E GDA94, south to latitude 28°24'25"S GDA94, east to longitude 140°05'30"E AGD66, north to latitude 28°24'25"S AGD66, east to longitude 140°05'35"E AGD66, north to latitude 28°24'20"S AGD66, east to longitude 140°05'45"E GDA94, north to latitude 28°23'50"S GDA94, east to longitude 140°05'50"E GDA94, north to latitude 28°23'35"S GDA94, west to longitude 140°05'45"E GDA94, north to latitude 28°23'25"S AGD66, east to longitude 140°05'50"E AGD66, north to latitude 28°23'15"S AGD66, east to longitude 140°05'55"E AGD66, north to latitude 28°23'10"S AGD66, east to longitude 140°06'00"E AGD66, north to latitude 28°22'50"S AGD66, west to longitude 140°05'35"E GDA94, north to latitude 28°22'40"S AGD66, east to longitude 140°05'50"E AGD66, north to latitude 28°21'50"S AGD66, east to longitude 140°06'00"E AGD66, south to latitude 28°22'00"S AGD66, east to longitude 140°06'10"E AGD66, south to latitude 28°22'10"S AGD66, east to longitude 140°07'20"E AGD66, north to latitude 28°20'40"S AGD66, east to longitude 140°08'30"E AGD66, south to latitude 28°22'25"S GDA94, east to longitude 140°09'00"E GDA94, north to latitude 28°22'20"S GDA94, east to longitude 140°09'35"E GDA94, north to latitude 28°22'10"S GDA94, east to longitude 140°10'05"E GDA94, north to latitude 28°21'50"S GDA94, east to

longitude 140°10'30"E GDA94, north to latitude 28°21'20"S GDA94, east to longitude 140°10'50"E AGD66, north to latitude 28°20'10"S AGD66, east to longitude 140°11'00"E Clarke1858, north to latitude 28°19'00"S Clarke1858, east to longitude 140°13'40"E GDA94, south to latitude 28°19'05"S GDA94, west to longitude 140°13'25"E GDA94, south to latitude 28°19'55"S GDA94, east to longitude 140°14'05"E GDA94, north to latitude 28°19'50"S GDA94, east to longitude 140°14'20"E GDA94, north to latitude 28°19'45"S GDA94, east to longitude 140°14'40"E GDA94, north to latitude 28°19'35"S GDA94, east to longitude 140°15'00"E GDA94, north to latitude 28°19'15"S GDA94, east to longitude 140°15'10"E GDA94, north to latitude 28°19'00"S Clarke1858, east to longitude 140°17'00"E Clarke1858, north to latitude 28°18'00"S Clarke1858, east to longitude 140°19'00"E Clarke1858, north to latitude 28°16'00"S Clarke1858, east to longitude 140°21'00"E Clarke1858, north to latitude 28°15'00"S Clarke1858, east to longitude 140°28'00"E Clarke1858 and north to the point of commencement.

But excluding the area bounded as follows:

Commencing at a point being the intersection of latitude 28°18'05"S GDA94 and longitude 140°21'30"E GDA94, thence east to longitude 140°22'00"E GDA94, south to latitude 28°18'25"S GDA94, west to longitude 140°21'45"E GDA94, south to latitude 28°18'40"S GDA94, west to longitude 140°21'30"E GDA94, south to latitude 28°19'35"S GDA94, west to longitude 140°21'10"E GDA94, south to latitude 28°19'40"S GDA94, west to longitude 140°20'15"E GDA94, south to latitude 28°19'45"S GDA94, west to longitude 140°20'10"E GDA94, south to latitude 28°19'55"S GDA94, west to longitude 140°19'55"E GDA94, south to latitude 28°20'00"S GDA94, west to longitude 140°19'30"E GDA94, north to latitude 28°19'15"S GDA94, east to longitude 140°19'55"E GDA94, north to latitude 28°19'10"S GDA94, east to longitude 140°20'00"E GDA94, north to latitude 28°18'55"S GDA94, east to longitude 140°20'05"E GDA94, north to latitude 28°18'50"S GDA94, east to longitude 140°20'10"E GDA94, north to latitude 28°18'30"S GDA94, east to longitude 140°21'20"E GDA94, north to latitude 28°18'20"S GDA94, east to longitude 140°21'30"E GDA94 and north to the point of commencement; and

Commencing at a point being the intersection of latitude 28°22'50"S AGD66 and longitude 140°16'40"E GDA94 thence east to longitude 140°17'05"E GDA94, south to latitude 28°23'00"S AGD66, east to longitude 140°17'30"E AGD66, south to latitude 28°23'10"S GDA94, west to longitude 140°17'20"E GDA94, south to latitude 28°23'40"S AGD66, west to longitude 140°16'30"E AGD66, north to latitude 28°23'10"S AGD66, east to longitude 140°16'40"E GDA94 and north to the point of commencement.

Description of Area—Area 4

All that part of the State of South Australia, bounded as follows:

Commencing at a point being the intersection of latitude 27°57'00"S AGD66 and longitude 140°56'40"E AGD66, thence east to the eastern border of the State of South Australia, then southerly along the border of the said State to latitude 28°02'10"S AGD66, west to longitude 140°59'10"E AGD66, north to latitude 28°00'00"S AGD66, west to longitude 140°58'05"E GDA94, south to latitude 28°00'40"S GDA94, west to longitude 140°57'50"E GDA94, south to latitude 28°01'00"S GDA94, west to longitude 140°57'20"E GDA94, south to latitude 28°01'50"S GDA94, west to longitude 140°56'35"E GDA94, north to latitude 27°59'55"S GDA94, west to longitude 140°55'25"E GDA94, south to latitude 28°00'20"S GDA94, west to longitude 140°55'00"E GDA94, south to latitude 28°00'40"S GDA94, west to longitude 140°54'05"E GDA94, south to latitude 28°00'55"S GDA94, west to longitude 140°53'30"E AGD66, south to latitude 28°01'25"S AGD66, west to longitude 140°53'10"E GDA94, south to latitude 28°02'10"S GDA94, west to longitude 140°52'30"E GDA94, south to latitude 28°02'20"S GDA94, west to longitude 140°51'35"E GDA94, south to latitude 28°03'00"S Clarke1858, west to longitude 140°51'00"E Clarke1858, south to latitude 28°04'00"S Clarke1858, west to longitude 140°50'00"E Clarke1858, south to latitude 28°10'00"S Clarke1858, east to longitude 140°51'00"E Clarke1858, south to latitude 28°11'00"S Clarke1858, east to longitude 140°55'00"E Clarke1858, north to latitude 28°09'00"S Clarke1858, thence east to the eastern border of the State of South Australia, then southerly along the border of the said State to latitude 28°15'30"S GDA94, west to longitude 140°59'45"E GDA94, north to latitude 28°14'20"S GDA94, west to longitude 140°59'30"E AGD66, north to latitude 28°13'30"S AGD66, west to longitude 140°59'10"E AGD66, north to latitude 28°13'10"S AGD66, west to longitude 140°59'00"E GDA94, north to latitude 28°12'20"S GDA94, west to longitude 140°58'10"E GDA94, north to latitude 28°12'10"S GDA94, west to longitude 140°57'35"E GDA94, north to latitude 28°12'00"S GDA94, west to longitude 140°57'10"E GDA94, south to latitude 28°12'40"S GDA94, east to longitude 140°57'10"E AGD66, south to latitude 28°14'20"S AGD66, west to longitude 140°56'50"E AGD66, north to latitude 28°14'10"S AGD66, west to longitude 140°56'20"E AGD66, north to latitude 28°13'40"S AGD66, west to longitude 140°56'10"E AGD66, north to latitude 28°13'30"S AGD66, west to longitude 140°56'00"E AGD66, north to latitude 28°13'20"S AGD66, west to longitude 140°55'50"E AGD66, north to latitude 28°12'00"S AGD66, west to longitude 140°54'10"E AGD66, north to latitude 28°11'30"S AGD66, west to longitude 140°52'30"E AGD66, south to latitude 28°12'50"S AGD66, east to longitude 140°53'40"E AGD66, south to latitude 28°13'40"S AGD66, east to longitude 140°54'00"E AGD66, south to latitude 28°14'00"S AGD66, east to longitude 140°55'30"E AGD66, south to latitude 28°14'10"S AGD66, east to longitude 140°55'40"E AGD66, south to latitude 28°14'25"S AGD66, east to longitude 140°56'10"E GDA94, south to latitude 28°15'00"S AGD66, east to longitude 140°56'10"E AGD66, south to latitude 28°15'20"S AGD66, east to longitude 140°56'20"E AGD66, south to latitude 28°15'30"S AGD66, east to longitude 140°57'00"E AGD66, north to latitude 28°15'20"S AGD66, east to longitude 140°57'10"E AGD66, north to latitude 28°15'10"S AGD66, east to longitude 140°57'40"E GDA94, south to latitude 28°15'15"S GDA94, east to longitude 140°57'45"E GDA94, south to latitude 28°15'25"S GDA94, east to longitude 140°57'50"E GDA94, south to latitude 28°16'05"S GDA94, east to longitude 140°58'05"E GDA94, south to latitude 28°16'40"S GDA94, east to longitude 140°58'15"E GDA94, south to latitude 28°17'35"S GDA94, east to longitude 140°58'25"E GDA94, south to latitude 28°17'40"S GDA94, east to longitude 140°59'40"E GDA94, north to latitude 28°17'35"S GDA94, east to the eastern border of the State of South Australia, then southerly along the border of the said State to latitude 28°22'00"S Clarke1858, east to longitude 140°59'00"E Clarke1858, north to latitude 28°21'00"S Clarke1858, west to longitude 140°58'30"E AGD66, north to latitude 28°19'20"S AGD66, west to longitude 140°58'20"E AGD66, north to latitude 28°18'20"S AGD66, west to longitude 140°56'35"E AGD66, south to latitude 28°21'00"S Clarke1858, west to longitude 140°56'25"E AGD66, north to latitude 28°20'50"S AGD66, west to longitude 140°55'25"E AGD66, south to latitude 28°21'50"S AGD66, east to longitude 140°55'35"E AGD66, south to latitude 28°22'00"S AGD66, east to longitude 140°56'00"E Clarke1858, south to latitude 28°25'00"S Clarke1858, east to longitude 140°57'00"E Clarke1858, south to latitude 28°26'00"S Clarke1858, east to longitude 140°59'30"E AGD66, south to latitude 28°26'10"S AGD66, east to longitude 140°59'40"E AGD66, south to latitude 28°26'15"S AGD66, east to the eastern border of the State of South Australia, then southerly along the border of the said State to latitude 28°34'00"S GDA94, west to longitude 140°58'00"E GDA94, south to latitude 28°35'00"S AGD66, west to longitude 140°55'00"E GDA94, north to latitude 28°32'00"S GDA94, west to longitude 140°53'00"E GDA94, south to latitude 28°34'30"S GDA94, west to longitude 140°52'00"E GDA94, south to latitude 28°35'00"S AGD66, west to longitude 140°40'00"E AGD66, north to latitude 28°32'55"S GDA94, east to longitude 140°42'00"E GDA94, south to latitude 28°33'55"S GDA94, east to longitude 140°42'35"E GDA94, south to latitude 28°33'57"S GDA94, east to longitude 140°44'10"E GDA94, north to latitude 28°33'50"S GDA94, east to longitude 140°47'00"E GDA94, north to latitude 28°32'30"S GDA94, east to longitude 140°49'00"E GDA94, south to latitude 28°32'45"S GDA94, east to longitude 140°49'40"E GDA94, north to latitude 28°32'00"S GDA94, west to longitude 140°49'30"E GDA94, north to latitude 28°30'45"S GDA94, west to longitude 140°47'35"E GDA94, north to latitude 28°30'20"S GDA94, west to longitude 140°46'00"E GDA94, south to latitude 28°31'00"S GDA94, west to longitude 140°44'45"E AGD66, north to latitude 28°28'20"S AGD66, west to longitude 140°44'00"E GDA94, north to latitude 28°28'00"S GDA94, west to longitude 140°43'00"E

GDA94, north to latitude 28°26'00"S GDA94, west to longitude 140°42'30"E GDA94, north to latitude 28°25'30"S AGD66, east to longitude 140°44'20"E AGD66, north to latitude 28°25'00"S Clarke1858, east to longitude 140°45'00"E Clarke1858, south to latitude 28°30'00"S Clarke1858, east to longitude 140°50'00"E Clarke1858, north to latitude 28°29'00"S Clarke1858, east to longitude 140°51'00"E Clarke1858, north to latitude 28°26'00"S Clarke1858, east to longitude 140°52'00"E Clarke1858, north to latitude 28°20'00"S Clarke1858, west to longitude 140°50'00"E Clarke1858, north to latitude 28°19'00"S Clarke1858, west to longitude 140°46'10"E AGD66, north to latitude 28°18'10"S AGD66, west to longitude 140°44'50"E AGD66, north to latitude 28°16'30"S AGD66, east to longitude 140°45'50"E GDA94, south to latitude 28°16'55"S GDA94, east to longitude 140°46'15"E GDA94, south to latitude 28°17'15"S GDA94, east to longitude 140°46'35"E GDA94, south to latitude 28°18'20"S GDA94, east to longitude 140°47'30"E GDA94, north to latitude 28°17'15"S GDA94, west to longitude 140°47'10"E GDA94, north to latitude 28°16'30"S AGD66, east to longitude 140°49'05"E GDA94, south to latitude 28°17'05"S GDA94, east to longitude 140°49'40"E GDA94, south to latitude 28°17'15"S GDA94, east to longitude 140°50'10"E AGD66, north to latitude 28°16'30"S AGD66, east to longitude 140°50'40"E AGD66, south to latitude 28°17'20"S AGD66, east to longitude 140°51'30"E AGD66, north to latitude 28°17'10"S AGD66, east to longitude 140°51'40"E AGD66, south to latitude 28°18'40"S AGD66, east to longitude 140°52'00"E AGD66, north to latitude 28°18'30"S AGD66, east to longitude 140°52'40"E AGD66, south to latitude 28°19'00"S GDA94, east to longitude 140°53'15"E GDA94, north to latitude 28°15'45"S GDA94, west to longitude 140°52'30"E GDA94, north to latitude 28°15'15"S GDA94, west to longitude 140°52'10"E GDA94, north to latitude 28°15'00"S GDA94, east to longitude 140°51'00"E AGD66, north to latitude 28°14'10"S AGD66, east to longitude 140°51'10"E AGD66, south to latitude 28°14'20"S AGD66, east to longitude 140°51'20"E AGD66, south to latitude 28°14'30"S AGD66, east to longitude 140°52'00"E AGD66, north to latitude 28°14'20"S AGD66, east to longitude 140°52'20"E AGD66, north to latitude 28°13'50"S AGD66, east to longitude 140°52'30"E AGD66, north to latitude 28°13'10"S AGD66, west to longitude 140°52'20"E AGD66, north to latitude 28°12'50"S AGD66, west to longitude 140°51'30"E AGD66, south to latitude 28°13'00"S AGD66, west to longitude 140°51'00"E AGD66, north to latitude 28°11'30"S AGD66, west to longitude 140°42'30"E AGD66, north to latitude 28°11'20"S AGD66, west to longitude 140°41'40"E AGD66, south to latitude 28°11'30"S AGD66, west to longitude 140°41'10"E AGD66, south to latitude 28°11'40"S AGD66, west to longitude 140°40'40"E AGD66, south to latitude 28°11'50"S AGD66, west to longitude 140°40'30"E AGD66, south to latitude 28°12'00"S AGD66, west to longitude 140°40'20"E AGD66, south to latitude 28°12'10"S AGD66, west to longitude 140°40'10"E AGD66, south to latitude 28°12'20"S AGD66, west to longitude 140°40'00"E Clarke1858, north to latitude 28°09'00"S Clarke1858, east to longitude 140°41'00"E Clarke1858, north to latitude 28°08'00"S Clarke1858, east to longitude 140°42'00"E Clarke1858, north to latitude 28°05'00"S Clarke1858, east to longitude 140°43'00"E Clarke1858, north to latitude 28°04'40"S GDA94, east to longitude 140°43'25"E GDA94, north to latitude 28°04'30"S GDA94, east to longitude 140°43'40"E GDA94, north to latitude 28°04'10"S GDA94, east to longitude 140°44'15"E GDA94, south to latitude 28°04'20"S GDA94, east to longitude 140°45'15"E GDA94, north to latitude 28°04'00"S GDA94, east to longitude 140°45'45"E GDA94, north to latitude 28°03'30"S AGD66, east to longitude 140°45'50"E AGD66, north to latitude 28°03'20"S AGD66, east to longitude 140°46'30"E AGD66, north to latitude 28°03'10"S AGD66, east to longitude 140°46'40"E AGD66, north to latitude 28°02'40"S AGD66, west to longitude 140°46'20"E AGD66, south to latitude 28°02'50"S AGD66, west to longitude 140°46'00"E GDA94, north to latitude 28°01'40"S GDA94, east to longitude 140°46'20"E AGD66, south to latitude 28°01'50"S AGD66, east to longitude 140°46'50"E AGD66, south to latitude 28°02'00"S AGD66, east to longitude 140°47'10"E AGD66, south to latitude 28°02'10"S AGD66, east to longitude 140°47'50"E AGD66, north to latitude 28°01'40"S AGD66, west to longitude 140°47'40"E AGD66, north to latitude 28°01'20"S AGD66, west to longitude 140°47'30"E AGD66, north to latitude 28°01'10"S GDA94, east to longitude 140°49'40"E GDA94, north to latitude 28°00'20"S AGD66, east to longitude 140°53'20"E AGD66, north to latitude 27°58'30"S AGD66, east to longitude 140°56'40"E AGD66 and north to the point of commencement.

But excluding the area bounded as follows:

Commencing at a point being the intersection of latitude 28°04'20"S GDA94 and longitude 140°46'20"E AGD66 thence east to longitude 140°46'30"E GDA94, south to latitude 28°05'30"S GDA94, east to longitude 140°47'00"E GDA94, south to latitude 28°05'50"S GDA94, east to longitude 140°48'30"E GDA94, south to latitude 28°06'30"S GDA94, west to longitude 140°48'00"E GDA94, south to latitude 28°06'45"S GDA94, west to longitude 140°44'00"E GDA94, north to latitude 28°06'25"S GDA94, west to longitude 140°43'30"E GDA94, north to latitude 28°05'15"S GDA94, east to longitude 140°44'00"E GDA94, north to latitude 28°05'00"S GDA94, east to longitude 140°44'15"E GDA94, north to latitude 28°04'40"S AGD66, east to longitude 140°45'10"E AGD66, south to latitude 28°04'50"S AGD66, east to longitude 140°46'00"E AGD66, north to latitude 28°04'40"S AGD66, east to longitude 140°46'10"E AGD66, north to latitude 28°04'30"S AGD66, east to longitude 140°46'20"E AGD66 and north to the point of commencement; and

Commencing at a point being the intersection of latitude 28°16'15"S AGD66 and longitude 140°56'35"E AGD66 thence east to longitude 140°57'00"E AGD66, south to latitude 28°16'20"S AGD66, east to longitude 140°57'05"E AGD66, south to latitude 28°16'25"S AGD66, east to longitude 140°57'10"E AGD66, south to latitude 28°16'35"S AGD66, east to longitude 140°57'15"E AGD66, south to latitude 28°17'10"S AGD66, west to longitude 140°56'40"E AGD66, north to latitude 28°17'00"S AGD66, west to longitude 140°56'35"E AGD66, north to latitude 28°16'50"S AGD66, west to longitude 140°56'30"E AGD66, north to latitude 28°16'25"S AGD66, east to longitude 140°56'35"E AGD66 and north to the point of commencement; and

Commencing at a point being the intersection of latitude 28°24'00"S AGD66 and longitude 140°53'00"E AGD66 thence east to longitude 140°55'30"E AGD66, south to latitude 28°25'00"S AGD66, east to longitude 140°55'52"E AGD66, south to latitude 28°26'00"S AGD66, east to longitude 140°56'30"E AGD66, south to latitude 28°27'00"S AGD66, east to longitude 140°56'45"E AGD66, south to latitude 28°27'30"S AGD66, east to longitude 140°57'30"E AGD66, south to latitude 28°31'00"S AGD66, west to longitude 140°53'00"E AGD66 and north to the point of commencement; and

Commencing at a point being the intersection of latitude 28°32'00"S GDA94 and longitude 140°56'00"E GDA94 thence east to longitude 140°58'00"E GDA94, south to latitude 28°33'00"S GDA94, west to longitude 140°56'00"E GDA94 and north to the point of commencement.

Description of Area—Area 5

All that part of the State of South Australia, bounded as follows:

Commencing at a point being the intersection of latitude 27°54'50"S AGD66 and longitude 140°36'40"E AGD66, thence east to longitude 140°40'20"E GDA94, south to latitude 27°56'00"S GDA94, west to longitude 140°39'00"E GDA94, south to latitude 27°58'20"S GDA94, west to longitude 140°38'15"E GDA94, south to latitude 28°00'50"S GDA94, west to longitude 140°36'20"E GDA94, south to latitude 28°03'05"S GDA94, west to longitude 140°34'25"E GDA94, south to latitude 28°03'55"S GDA94, west to longitude 140°33'15"E GDA94, south to latitude 28°04'00"S GDA94, west to longitude 140°31'05"E GDA94, north to latitude 28°03'55"S GDA94, west to longitude 140°30'00"E GDA94, north to latitude 28°00'00"S GDA94, east to longitude 140°34'00"E GDA94, south to latitude 28°01'00"S GDA94, east to longitude 140°34'20"E AGD66, north to latitude 27°56'10"S AGD66, east to longitude 140°36'40"E AGD66 and north to the point of commencement.

Description of Area—Area 6

All that part of the State of South Australia, bounded as follows:

Commencing at a point being the intersection of latitude 28°00'20"S AGD66 and longitude 140°40'00"E AGD66, thence east to longitude 140°44'00"E GDA94, south to latitude 28°02'00"S GDA94, west to longitude 140°43'00"E Clarke1858, north to latitude 28°02'00"S Clarke1858, west to longitude 140°40'00"E AGD66 and north to the point of commencement.

Description of Area—Area 7

All that part of the State of South Australia, bounded as follows:

Commencing at a point being the intersection of latitude 28°16'30"S AGD66 and longitude 140°40'00"E Clarke1858, thence east to longitude 140°43'50"E AGD66, south to latitude 28°18'10"S AGD66, east to longitude 140°44'05"E GDA94, south to latitude 28°19'00"S Clarke1858, west to longitude 140°44'00"E Clarke1858, south to latitude 28°21'50"S AGD66, west to longitude 140°43'30"E AGD66, north to latitude 28°20'50"S AGD66, west to longitude 140°43'20"E AGD66, north to latitude 28°20'00"S AGD66, west to longitude 140°43'10"E AGD66, north to latitude 28°18'50"S AGD66, west to longitude 140°42'10"E AGD66, south to latitude 28°19'40"S AGD66, east to longitude 140°42'30"E AGD66, south to latitude 28°20'50"S AGD66, west to longitude 140°42'00"E AGD66, south to latitude 28°21'20"S AGD66, west to longitude 140°41'50"E AGD66, south to latitude 28°21'40"S AGD66, west to longitude 140°41'40"E AGD66, south to latitude 28°22'30"S AGD66, east to longitude 140°42'00"E AGD66, south to latitude 28°23'00"S AGD66, west to longitude 140°41'40"E AGD66, south to latitude 28°24'00"S AGD66, east to longitude 140°42'00"E AGD66, south to latitude 28°24'00"S GDA94, west to longitude 140°41'00"E GDA94, north to latitude 28°23'00"S GDA94, west to longitude 140°40'15"E GDA94, north to latitude 28°21'00"S GDA94, west to longitude 140°40'00"E GDA94, north to latitude 28°20'00"S GDA94, east to longitude 140°41'00"E GDA94, north to latitude 28°19'00"S GDA94, west to longitude 140°40'30"E GDA94, north to latitude 28°18'30"S AGD66, east to longitude 140°40'30"E AGD66, north to latitude 28°18'10"S AGD66, east to longitude 140°40'40"E AGD66, north to latitude 28°18'00"S AGD66, east to longitude 140°41'10"E AGD66, north to latitude 28°17'50"S AGD66, east to longitude 140°41'20"E AGD66, north to latitude 28°17'00"S AGD66, west to longitude 140°40'00"E Clarke1858 and north to the point of commencement.

Description of Area—Area 8

All that part of the State of South Australia, bounded as follows:

Commencing at a point being the intersection of latitude 28°17'40"S AGD66 and longitude 140°31'55"E AGD66, thence east to longitude 140°32'05"E AGD66, south to latitude 28°17'50"S AGD66, east to longitude 140°32'20"E AGD66, south to latitude 28°18'00"S AGD66, east to longitude 140°32'30"E AGD66, south to latitude 28°18'10"S AGD66, west to longitude 140°32'25"E AGD66, north to latitude 28°18'05"S AGD66, west to longitude 140°32'15"E AGD66, north to latitude 28°18'00"S AGD66, west to longitude 140°32'00"E AGD66, north to latitude 28°17'55"S AGD66, west to longitude 140°31'50"E AGD66, north to latitude 28°17'45"S AGD66, east to longitude 140°31'55"E AGD66 and north to the point of commencement.

Description of Area—Area 9

All that part of the State of South Australia, bounded as follows:

Commencing at a point being the intersection of latitude 28°17'50"S AGD66 and longitude 140°32'45"E AGD66, thence east to longitude 140°32'50"E AGD66, south to latitude 28°17'55"S AGD66, east to longitude 140°33'00"E AGD66, south to latitude 28°18'00"S AGD66, east to longitude 140°33'02"E AGD66, south to latitude 28°18'10"S AGD66, west to longitude 140°33'00"E AGD66, south to latitude 28°18'15"S AGD66, west to longitude 140°32'50"E AGD66, north to latitude 28°18'00"S AGD66, west to longitude 140°32'45"E AGD66 and north to the point of commencement.

Description of Area—Area 10

All that part of the State of South Australia, bounded as follows:

Commencing at a point being the intersection of latitude 28°20'50"S AGD66 and longitude 140°04'50"E AGD66, thence east to longitude 140°05'50"E AGD66, south to latitude 28°21'50"S AGD66, west to longitude 140°05'12"E GDA94, north to latitude 28°21'40"S GDA94, west to longitude 140°05'07"E GDA94, north to latitude 28°21'35"S GDA94, west to longitude 140°04'57"E GDA94, south to latitude 28°21'40"S GDA94, west to longitude 140°04'52"E GDA94, south to latitude 28°21'50"S AGD66, west to longitude 140°04'30"E GDA94, north to latitude 28°21'35"S GDA94, west to longitude 140°04'25"E GDA94, north to latitude 28°21'30"S GDA94, west to longitude 140°04'20"E GDA94, north to latitude 28°21'25"S GDA94, west to longitude 140°04'15"E GDA94, north to latitude 28°21'20"S GDA94, west to longitude 140°04'05"E GDA94, north to latitude 28°21'15"S GDA94, west to longitude 140°04'00"E Clarke1858, north to latitude 28°21'00"S AGD66, east to longitude 140°04'50"E AGD66 and north to point of commencement.

Description of Area—Area 11

All that part of the State of South Australia, bounded as follows:

Commencing at a point being the intersection of latitude 28°21'55"S AGD66 and longitude 140°31'40"E AGD66, thence east to longitude 140°32'05"E AGD66, south to latitude 28°22'15"S AGD66, west to longitude 140°32'00"E AGD66, south to latitude 28°22'20"S AGD66, west to longitude 140°31'45"E AGD66, south to latitude 28°22'25"S AGD66, west to longitude 140°31'40"E AGD66, south to latitude 28°22'35"S AGD66, west to longitude 140°31'30"E AGD66, south to latitude 28°23'00"S AGD66, west to longitude 140°31'25"E AGD66, south to latitude 28°23'10"S AGD66, west to longitude 140°31'15"E AGD66, south to latitude 28°23'25"S AGD66, west to longitude 140°30'50"E AGD66, north to latitude 28°23'05"S AGD66, east to longitude 140°30'55"E AGD66, north to latitude 28°22'45"S AGD66, east to longitude 140°31'00"E AGD66, north to latitude 28°22'40"S AGD66, east to longitude 140°31'05"E AGD66, north to latitude 28°22'35"S AGD66, east to longitude 140°31'10"E AGD66, north to latitude 28°22'25"S AGD66, east to longitude 140°31'25"E AGD66, north to latitude 28°22'15"S AGD66, east to longitude 140°31'30"E AGD66, north to latitude 28°22'10"S AGD66, east to longitude 140°31'35"E AGD66, north to latitude 28°22'00"S AGD66, east to longitude 140°31'40"E AGD66 and north to the point of commencement.

Description of Area—Area 13

All that part of the State of South Australia, bounded as follows:

Commencing at a point being the intersection of latitude 28°27'10"S AGD66 and longitude 140°30'20"E AGD66, thence east to longitude 140°31'05"E AGD66, south to latitude 28°28'00"S Clarke1858, west to longitude 140°31'00"E Clarke1858, south to latitude 28°28'40"S AGD66, west to longitude 140°30'40"E GDA94, north to latitude 28°28'20"S AGD66, west to longitude 140°30'20"E AGD66 and north to the point of commencement.

Description of Area—Area 14

All that part of the State of South Australia, bounded as follows:

Commencing at a point being the intersection of latitude 28°28'00"S AGD66 and longitude 140°26'35"E AGD66, thence east to longitude 140°26'50"E AGD66, south to latitude 28°28'05"S GDA94, west to longitude 140°26'45"E GDA94, south to latitude 28°28'10"S GDA94, west to longitude 140°26'35"E AGD66 and north to the point of commencement.

Description of Area—Area 15

All that part of the State of South Australia, bounded as follows:

Commencing at a point being the intersection of latitude 28°29'05"S AGD66 and longitude 139°59'30"E AGD66, thence east to longitude 140°00'05"E AGD66, south to latitude 28°29'15"S AGD66, west to longitude 140°00'00"E AGD66, south to latitude 28°29'20"S AGD66, west to longitude 139°59'55"E AGD66, south to latitude 28°29'25"S AGD66, west to longitude 139°59'45"E AGD66, south to latitude 28°29'35"S AGD66, west to longitude 139°59'40"E AGD66, south to latitude 28°29'40"S AGD66, west to longitude 139°59'30"E AGD66, north to latitude 28°29'20"S AGD66, west to the eastern boundary of the Dieri Native Title Claim (tribe number SC97/4) then north-easterly along the boundary of the said Native Title Claim to latitude 28°29'08"S AGD66, east to longitude 139°59'00"E AGD66, south to latitude 28°29'15"S AGD66, east to longitude 139°59'30"E AGD66 and north to the point of commencement.

Description of Area—Area 16

All that part of the State of South Australia, bounded as follows:

Commencing at a point being the intersection of latitude 28°29'50"S AGD66 and longitude 140°07'25"E GDA94, thence east to longitude 140°07'55"E AGD66, south to latitude 28°29'52.5"S AGD66, east to longitude 140°08'00"E AGD66, south to latitude 28°29'55"S AGD66, east to longitude 140°08'05"E AGD66, south to latitude 28°29'57"S AGD66, east to longitude 140°08'15"E AGD66, south to latitude 28°30'00"S AGD66, east to longitude 140°08'28"E AGD66, south to latitude 28°30'02"S AGD66, east to longitude 140°08'33"E AGD66, south to latitude 28°30'05"S AGD66, east to longitude 140°08'35"E AGD66, south to latitude 28°30'10"S AGD66, east to longitude 140°08'45"E AGD66, north to latitude 28°30'05"S AGD66, east to longitude 140°08'50"E AGD66, south to latitude 28°30'25"S AGD66, west to longitude 140°08'40"E AGD66, south to latitude 28°30'30"S AGD66, west to longitude 140°08'20"E AGD66, north to latitude 28°30'25"S GDA94, west to longitude 140°07'25"E GDA94 and north to the point of commencement.

Description of Area—Area 17

All that part of the State of South Australia, bounded as follows:

Commencing at a point being the intersection of latitude 28°30'30"S AGD66 and longitude 140°25'30"E AGD66, thence east to longitude 140°26'00"E AGD66, south to latitude 28°31'10"S AGD66, west to longitude 140°25'50"E AGD66, south to latitude 28°31'20"S AGD66, west to longitude 140°25'30"E AGD66 and north to the point of commencement.

Description of Area—Area 18

All that part of the State of South Australia, bounded as follows:

Commencing at a point being the intersection of latitude 28°33'30"S AGD66 and longitude 140°20'30"E AGD66, thence east to longitude 140°20'50"E AGD66, south to latitude 28°33'40"S AGD66, east to longitude 140°21'30"E AGD66, south to latitude 28°34'00"S Clarke1858, east to longitude 140°22'00"E AGD66, north to latitude 28°33'50"S AGD66, east to longitude 140°22'10"E AGD66, south to latitude 28°34'05"S AGD66, west to longitude 140°21'30"E AGD66, south to latitude 28°34'10"S AGD66, west to longitude 140°21'20"E AGD66, south to latitude 28°34'20"S AGD66, west to longitude 140°20'30"E AGD66 and north to the point of commencement.

Description of Area—Area 19

All that part of the State of South Australia, bounded as follows:

Commencing at a point being the intersection of latitude 28°34'40"S GDA94 and longitude 140°11'50"E GDA94, thence east to longitude 140°12'05"E GDA94, south to latitude 28°35'50"S GDA94, east to longitude 140°15'00"E AGD66, south to latitude 28°40'00"S AGD66, west to longitude 140°10'20"E GDA94, north to latitude 28°37'45"S GDA94, west to longitude 140°08'35"E GDA94, north to latitude 28°36'25"S GDA94, east to longitude 140°09'15"E GDA94, north to latitude 28°35'50"S GDA94, east to longitude 140°09'25"E GDA94, north to latitude 28°35'45"S GDA94, east to longitude 140°09'35"E GDA94, north to latitude 28°35'40"S GDA94, east to longitude 140°09'40"E GDA94, north to latitude 28°35'35"S GDA94, east to longitude 140°09'50"E GDA94, north to latitude 28°35'30"S GDA94, east to longitude 140°10'05"E GDA94, north to latitude 28°35'25"S GDA94, east to longitude 140°10'25"E GDA94, north to latitude 28°35'20"S GDA94, east to longitude 140°10'35"E GDA94, north to latitude 28°35'15"S GDA94, east to longitude 140°10'45"E GDA94, north to latitude 28°35'10"S GDA94, east to longitude 140°11'00"E GDA94, north to latitude 28°35'05"S GDA94, east to longitude 140°11'10"E GDA94, north to latitude 28°35'00"S GDA94, east to longitude 140°11'20"E GDA94, north to latitude 28°34'55"S GDA94, east to longitude 140°11'25"E GDA94, north to latitude 28°34'50"S GDA94, east to longitude 140°11'35"E GDA94, north to latitude 28°34'45"S GDA94, east to longitude 140°11'50"E GDA94 and north to the point of commencement.

Description of Area—Area 20

All that part of the State of South Australia, bounded as follows:

Commencing at a point being the intersection of latitude 28°39'00"S AGD66 and longitude 140°15'40"E AGD66, thence east to longitude 140°16'40"E AGD66, south to latitude 28°39'10"S AGD66, east to longitude 140°18'20"E AGD66, south to latitude 28°40'00"S AGD66, west to longitude 140°17'50"E AGD66, south to latitude 28°40'50"S AGD66, west to longitude 140°17'40"E AGD66, south to latitude 28°41'30"S AGD66, west to longitude 140°17'10"E AGD66, south to latitude 28°42'10"S AGD66, west to longitude 140°16'10"E AGD66, north to latitude 28°41'30"S AGD66, west to longitude 140°15'40"E AGD66, south to latitude 28°41'50"S AGD66, west to longitude 140°15'00"E Clarke1858, north to latitude 28°40'40"S AGD66, east to longitude 140°15'30"E AGD66, north to latitude 28°40'30"S AGD66, east to longitude 140°15'40"E AGD66 and north to the point of commencement.

Area 2 560 km² approximately.

Dated 21 May 2010.

C. D. COCKSHELL,
Acting Director Petroleum and Geothermal
Minerals and Energy Resources
Primary Industries and Resources SA
Delegate of the Minister for Mineral Resources Development

Yandruwandha Yawarrawarrka Petroleum Conjunctive Indigenous
Land Use Agreement
Acceptance Deed

DATED

23rd March 2010

ACCEPTANCE DEED

Table of Contents

ACCEPTANCE DEED	1
1. Covenant to be Bound	3
2. When Effective	3
3. Benefit	4
4. Terms	4
5. Type of Licence to be Authorised	4

Party

Stuart Petroleum Limited ABN 58059146226

.....
(**Company**)

of: Level 3, 22 King William Street
ADELAIDE SA 5000 ...

1. Covenant to be Bound

The Company enters into the Executed Acceptance Contract by duly completing and signing this Acceptance Deed in compliance with clause 13.2 of the Framework ILUA

2. When Effective

The Executed Acceptance Contract comes into force and effect between the Company, the Native Title Parties, the Association, the Minister and the State on the date upon which all of the following have occurred:

- (a) the Company has duly completed (by indicating in the relevant spot below which licence requires authorising) and signed this Acceptance Deed;
- (b) the Company has provided a copy of the duly completed and signed Acceptance Deed to the Minister, and
- (c) the Company has notified the Association and the Native Title Parties that the Company has duly completed and signed this Acceptance Deed by providing the Association and the Native Title Parties with an original or duplicate original of this Acceptance Deed.

3. Benefit

This Acceptance Deed is made by the Company in favour, and for the benefit of, the Native Title Parties, the Association, the Minister and the State.

4. Terms

Terms defined in the Framework ILUA bear their defined meanings when used in this Acceptance Deed.

5. Type of Licence to be Authorised

The following PEL(s)*, PPL(s) or Additional Licence(s) are authorised by this Deed (Tick relevant box):

PELA 516 (to the extent the area thereof is within the ILUA area)

.....or

PPL(s).....N/Aor

Additional Licence(s) – (insert description of type of licence and number if known)

.....N/A.....

.....

.....


.....

.....

*Once a Company has entered into an Executed Acceptance Contract in relation to a PEL or PPL any Subsequent Licence granted thereafter to the Company in the ILA area will automatically become an Authorised Licence

EXECUTED AS A DEED

Executed by **STUART PETROLEUM LIMITED** in accordance with section 127(1) of the Corporations Act, 2001.



Signature of director



Signature of director/secretary

John BRANSON

Name of director

GIUSTINO GUGLIELMO

Name of director/secretary

Petroleum and Geothermal Energy Act 2000
S.115

MEMORANDUM

PETROLEUM EXPLORATION LICENCE
PEL 516

1. This Licence granted to Stuart Petroleum Limited on 20 May 2010 is hereby entered on the public register.
2. Interests in the licence are:-

Stuart Petroleum Limited	100%
--------------------------	------
3. Notation of receipt of security is hereby entered on the public register.



C. D. COCKSHELL
A/Director Petroleum and Geothermal
Minerals and Energy Resources
Primary Industries and Resources SA
Delegate of the Minister for Mineral Resources
Development

Date: 20 May 2010

File: 2010/000025

PETROLEUM AND GEOTHERMAL ENERGY ACT 2000

PETROLEUM EXPLORATION LICENCE

PEL 516

I, CYRIL DAVID COCKSHELL, Acting Director Petroleum and Geothermal, Minerals and Energy Resources, Primary Industries and Resources, in the State of South Australia pursuant to the provisions of the *Petroleum and Geothermal Energy Act 2000* and all other enabling powers, for and on behalf of Paul Holloway, Minister for Mineral Resources Development (Minister), pursuant to delegated powers dated 1 October 2009, HEREBY GRANT to:

Stuart Petroleum Limited
ACN 059 146 226

(hereinafter referred to as the Licensee) an Exploration Licence in relation to all regulated resources except a source of geothermal energy or a natural reservoir for the purpose of gas storage in respect of the area set out below, to have effect for a period of five years and to expire on *19th May 2015* and carrying the right to two further renewal terms, subject to the provisions of the *Petroleum and Geothermal Energy Act 2000*.

DESCRIPTION OF AREA

The land comprised in this licence is that part of the State of South Australia described in the Schedule hereto:

CONDITIONS


1. During the term of the licence, the Licensee shall carry out or cause to be carried out, exploratory operations on the area comprised in the licence in accordance with such work programs as are approved by the Minister from time to time. Years one to three exploratory operations are guaranteed, and any subsequent licence year work program becomes guaranteed upon entry into any such licence year. These exploratory operations shall include but not necessarily be limited to:-

Year of Term of Licence	Minimum Work Requirements
One	<ul style="list-style-type: none">• Drill 4 Wells; and• 300km 2D seismic acquisition
Two	<ul style="list-style-type: none">• Drill 3 Wells; and• 1,000km seismic reprocessing
Three	<ul style="list-style-type: none">• Drill 2 wells
Four	<ul style="list-style-type: none">• Drill 2 wells
Five	<ul style="list-style-type: none">• Drill 2 wells

2. The Licensee must take all reasonable precautions to minimise the risks of its activities resulting in a significant loss of petroleum reserves or a significant reduction in the recovery of petroleum reserves.
3. The Licensee must:
 - (a) upon commencement of regulated activities under this licence, maintain in force during the term of this licence public liability insurance to cover regulated activities under this licence (including sudden and accidental pollution) in the name of the Licensee for a sum not less than twenty million dollars (\$20,000,000.00) or such greater sum as specified by the Minister and make such amendments to the terms and conditions of the insurance as the Minister may from time to time require;
 - (b) maintain in force during the drilling of any well or operation in any well, control of well insurance in the name of the Licensee for a sum not less than ten million dollars (\$10,000,000.00) or such greater sum as specified by the Minister and make such amendments to the terms and conditions of the insurance as the Minister may from time to time require;
 - (c) upon request by the Minister, provide the Minister with a cover note or certificate of currency of each insurance policy referred to in paragraphs (a) and (b).
4. The Minister in specifying the levels of insurance accepts no liability for the completeness of their listing, the adequacy of the sum insured, the limit of liability, the scoped coverage, the conditions or exclusions of these insurances in respect to how they may or may not respond to any loss, damage or liability.
5. The Licensee will ensure, when preparing an Environmental Impact Report under Part 12 of the *Petroleum and Geothermal Energy Act 2000*, that the report also includes an assessment of the potential economic consequences for other licensees under the *Petroleum and Geothermal Energy Act 2000* or *Mining Act 1971* and owners of land, arising out of proposed regulated activities to be carried out in the licence area.
6. The Licensee must keep confidential any measurements made in a well which would enable the estimation of petroleum reserves ("Confidential Information") and must not disclose the Confidential Information without first obtaining the written consent of the licensee of the overlapping compatible licence, unless:
 - (a) it is a disclosure required under the Act, this licence or any other law;
 - (b) it is a disclosure which is for the purposes of prosecuting or defending any legal proceedings; or
 - (c) it is information which is or becomes public knowledge other than by breach of this licence condition.
7. A contract or agreement entered into by the licensee to transfer or accept liability for any well or facility constructed for the purpose of undertaking a regulated activity under the *Petroleum Act 1940* or the *Petroleum and Geothermal Energy Act 2000* cannot transfer, limit or exclude liability under the *Petroleum and Geothermal Energy Act 2000* unless written consent of the Minister is obtained.
8. The licensee shall upon production of a regulated resource from the licence area, comply with its obligations under Clause 8 of the Acceptance Contract Conditions of the Yandruwandha/Yawarrawarrka Conjunctive Petroleum ILUA, entered into by the Licensee by the execution of an Acceptance Deed on 23 March 2010.

9. In the event that the Licensee during any year of the term of this licence (a year being the period of twelve calendar months ending on the anniversary of the date upon which the licence comes into force) fails to comply with the work program requirements of this licence, it is an express term of this licence that the Minister then may use discretion to either cancel this licence or authorise such variation to these requirements as the Minister thinks fit.
10. The Licensee shall during periods determined by the Minister, lodge and maintain with the Minister, for the satisfaction of obligations arising under the Act or this licence, a security of \$50,000 (fifty thousand dollars) or such greater sum as specified by the Minister from time to time.
("the Security").
- 10.1 The Security shall be lodged in the form of either;
- (a) cash; or
 - (b) an unconditional, irrevocable bank guarantee or letter of credit in a form, and from a financial institution, approved by the Minister,
- 10.2 Interest will not be payable by the Minister to the Licensee on any cash Security.
- 10.3 All charges incurred by the Licensee in obtaining and maintaining the Security, shall be met by the Licensee.
- 10.4 If upon expiry, this Licence is not renewed and the Minister is satisfied that there are no further obligations under this Licence or the Act, the Minister will return the Security to the Licensee.

Date:.....20th MAY.....2010


.....
C. D. COCKSHELL
**Acting Director Petroleum and Geothermal
Minerals and Energy Resources
Primary Industries and Resources SA
Delegate of the Minister for Mineral Resources Development**

Signed by the said LICENSEE

Date: 20th May 2010



Authorised Representative

GIUSTINO GUGLIELMO

Name

MANAGING DIRECTOR

Position

STUART PETROLEUM LTD

Company

PETROLEUM EXPLORATION LICENCE

PEL 516

THE SCHEDULE

Description of Area

All that part of the State of South Australia, bounded as follows:-

AREA 1

Commencing at a point being the intersection of latitude 28°32'15"S GDA94 and longitude 140°00'55"E GDA94, thence east to longitude 140°06'45"E GDA94, south to latitude 28°32'30"S GDA94, east to longitude 140°07'20"E GDA94, south to latitude 28°32'55"S GDA94, east to longitude 140°07'50"E GDA94, south to latitude 28°34'00"S GDA94, west to longitude 140°07'40"E GDA94, south to latitude 28°34'10"S GDA94, west to longitude 140°07'15"E GDA94, south to latitude 28°34'20"S GDA94, west to longitude 140°06'45"E GDA94, south to latitude 28°34'35"S GDA94, west to longitude 140°06'20"E GDA94, south to latitude 28°34'45"S GDA94, west to longitude 140°06'00"E GDA94, south to latitude 28°34'55"S GDA94, west to longitude 140°05'45"E GDA94, south to latitude 28°35'10"S GDA94, west to longitude 140°05'25"E GDA94, south to latitude 28°35'25"S GDA94, west to longitude 140°05'00"E GDA94, south to latitude 28°35'40"S GDA94, west to longitude 140°04'45"E GDA94, south to latitude 28°35'50"S GDA94, west to longitude 140°04'15"E GDA94, south to latitude 28°36'25"S GDA94, west to longitude 140°03'40"E GDA94, south to latitude 28°36'40"S GDA94, west to longitude 139°59'00"E GDA94, south to latitude 28°40'00"S AGD66, west to the eastern boundary of the Dieri Native Title Claim (tribe number SC97/4) then north-easterly along the boundary of the said Native Title Claim to latitude 28°35'05"S GDA94, east to longitude 139°55'45"E GDA94, north to latitude 28°34'55"S GDA94, east to longitude 139°56'00"E GDA94, north to latitude 28°34'45"S GDA94, east to longitude 139°56'10"E GDA94, north to latitude 28°34'40"S GDA94, east to longitude 139°56'20"E GDA94, north to latitude 28°34'35"S GDA94, east to longitude 139°56'30"E GDA94, north to latitude 28°34'30"S GDA94, east to longitude 139°56'40"E GDA94, north to latitude 28°34'20"S GDA94, east to longitude 139°56'55"E GDA94, north to latitude 28°34'15"S GDA94, east to longitude 139°57'15"E GDA94, north to latitude 28°34'05"S GDA94, east to longitude 139°57'30"E GDA94, north to latitude 28°33'55"S GDA94, east to longitude 139°57'45"E GDA94, north to latitude 28°33'50"S GDA94, east to longitude 139°58'00"E GDA94, north to latitude 28°33'40"S GDA94, east to longitude 139°58'25"E GDA94, north to latitude 28°33'30"S GDA94, east to longitude 139°58'40"E GDA94, north to latitude 28°33'20"S GDA94, east to longitude 139°59'05"E GDA94, north to latitude 28°33'10"S GDA94, east to longitude 140°00'05"E GDA94, north to latitude 28°33'00"S GDA94, east to longitude 140°00'15"E GDA94, north to latitude 28°32'50"S GDA94, east to longitude 140°00'25"E GDA94, north to latitude 28°32'40"S GDA94, east to longitude 140°00'35"E GDA94, north to latitude 28°32'30"S GDA94, east to longitude 140°00'45"E GDA94, north to latitude 28°32'20"S GDA94, east to longitude 140°00'55"E GDA94 and north to the point of commencement.

AREA 2

Commencing at a point being the intersection of latitude 28°18'50"S GDA94

and longitude 140°34'50"E GDA94,
thence east to longitude 140°35'00"E AGD66,
south to latitude 28°19'00"S AGD66, east to longitude 140°39'55"E GDA94,
south to latitude 28°19'30"S GDA94, west to longitude 140°39'00"E GDA94,
south to latitude 28°20'00"S GDA94, west to longitude 140°38'40"E GDA94,
south to latitude 28°21'00"S GDA94, east to longitude 140°39'00"E GDA94,
south to latitude 28°21'35"S GDA94, west to longitude 140°37'00"E GDA94,
south to latitude 28°22'25"S GDA94, east to longitude 140°38'00"E GDA94,
south to latitude 28°23'00"S GDA94, west to longitude 140°36'30"E GDA94,
south to latitude 28°24'00"S GDA94, east to longitude 140°40'00"E GDA94,
south to latitude 28°25'00"S GDA94, west to longitude 140°39'00"E GDA94,
south to latitude 28°26'00"S GDA94, west to longitude 140°36'00"E GDA94,
south to latitude 28°27'30"S GDA94, east to longitude 140°38'00"E GDA94,
south to latitude 28°28'00"S GDA94, east to longitude 140°40'30"E GDA94,
south to latitude 28°29'55"S GDA94, east to longitude 140°41'00"E AGD66,
north to latitude 28°29'15"S AGD66, east to longitude 140°42'40"E AGD66,
south to latitude 28°29'20"S AGD66, west to longitude 140°42'10"E AGD66,
south to latitude 28°29'30"S AGD66, west to longitude 140°41'40"E AGD66,
south to latitude 28°30'40"S AGD66, east to longitude 140°42'35"E AGD66,
south to latitude 28°31'05"S AGD66, west to longitude 140°42'35"E GDA94,
south to latitude 28°31'40"S GDA94, west to longitude 140°40'00"E AGD66,
north to latitude 28°30'00"S AGD66, west to longitude 140°35'00"E AGD66,
south to latitude 28°40'00"S AGD66, west to longitude 140°24'30"E GDA94,
north to latitude 28°38'30"S GDA94, west to longitude 140°22'10"E GDA94,
south to latitude 28°38'50"S GDA94, west to longitude 140°21'10"E GDA94,
north to latitude 28°38'30"S GDA94, west to longitude 140°20'30"E GDA94,
north to latitude 28°38'00"S GDA94, east to longitude 140°22'20"E GDA94,
north to latitude 28°37'40"S GDA94, east to longitude 140°22'50"E GDA94,
north to latitude 28°37'10"S GDA94, east to longitude 140°23'20"E GDA94,
north to latitude 28°34'20"S GDA94, east to longitude 140°23'50"E GDA94,
north to latitude 28°34'00"S GDA94, east to longitude 140°24'30"E GDA94,
north to latitude 28°33'40"S GDA94, east to longitude 140°24'50"E GDA94,
north to latitude 28°33'20"S GDA94, east to longitude 140°25'10"E GDA94,
north to latitude 28°32'50"S GDA94, east to longitude 140°25'30"E GDA94,
north to latitude 28°32'30"S GDA94, east to longitude 140°25'50"E GDA94,
north to latitude 28°32'10"S GDA94, east to longitude 140°26'10"E GDA94,
north to latitude 28°31'50"S GDA94, east to longitude 140°26'40"E GDA94,
north to latitude 28°31'20"S GDA94, east to longitude 140°27'10"E GDA94,
north to latitude 28°31'00"S GDA94, east to longitude 140°28'00"E GDA94,
north to latitude 28°30'40"S GDA94, east to longitude 140°28'50"E GDA94,
north to latitude 28°30'20"S GDA94, east to longitude 140°29'10"E GDA94,
south to latitude 28°30'40"S GDA94, east to longitude 140°29'30"E GDA94,
south to latitude 28°31'00"S GDA94, east to longitude 140°30'10"E GDA94,
north to latitude 28°30'30"S GDA94, east to longitude 140°30'30"E GDA94,
north to latitude 28°30'10"S GDA94, east to longitude 140°30'50"E GDA94,
north to latitude 28°29'50"S GDA94, east to longitude 140°31'20"E GDA94,
north to latitude 28°29'30"S GDA94, east to longitude 140°31'40"E GDA94,
north to latitude 28°29'10"S GDA94, east to longitude 140°32'10"E GDA94,
north to latitude 28°28'40"S GDA94, east to longitude 140°32'40"E GDA94,
north to latitude 28°28'20"S GDA94, east to longitude 140°33'00"E GDA94,
north to latitude 28°28'00"S GDA94, east to longitude 140°33'20"E GDA94,
north to latitude 28°27'40"S GDA94, west to longitude 140°33'00"E GDA94,
north to latitude 28°27'20"S GDA94, west to longitude 140°32'40"E GDA94,
north to latitude 28°26'10"S GDA94, west to longitude 140°32'20"E GDA94,
north to latitude 28°25'20"S GDA94, west to longitude 140°32'00"E GDA94,
north to latitude 28°25'00"S GDA94, west to longitude 140°31'40"E GDA94,
north to latitude 28°24'20"S GDA94, east to longitude 140°32'00"E GDA94,
north to latitude 28°24'00"S GDA94, east to longitude 140°32'20"E GDA94,
south to latitude 28°24'20"S GDA94, east to longitude 140°33'00"E GDA94,

north to latitude 28°24'00"S GDA94, east to longitude 140°33'20"E GDA94,
north to latitude 28°23'40"S GDA94, east to longitude 140°34'00"E GDA94,
north to latitude 28°23'20"S GDA94, east to longitude 140°34'30"E GDA94,
north to latitude 28°23'00"S GDA94, east to longitude 140°34'50"E GDA94,
north to latitude 28°22'30"S GDA94, west to longitude 140°34'20"E GDA94,
north to latitude 28°22'10"S GDA94, west to longitude 140°34'00"E GDA94,
north to latitude 28°21'50"S GDA94, west to longitude 140°33'40"E GDA94,
north to latitude 28°21'30"S GDA94, west to longitude 140°33'20"E GDA94,
north to latitude 28°21'10"S GDA94, east to longitude 140°33'40"E GDA94,
north to latitude 28°20'50"S GDA94, east to longitude 140°34'00"E GDA94,
north to latitude 28°20'20"S GDA94, west to longitude 140°33'40"E GDA94,
north to latitude 28°19'50"S GDA94, east to longitude 140°34'10"E GDA94,
north to latitude 28°19'20"S GDA94, east to longitude 140°34'50"E GDA94
and north to the point of commencement.

AREA 3

Commencing at a point being the intersection of latitude 28°10'00"S AGD66
and longitude 140°28'00"E Clarke1858,

thence east to longitude 140°29'00"E AGD66,

south to latitude 28°12'30"S AGD66, east to longitude 140°31'00"E AGD66,
south to latitude 28°14'00"S AGD66, east to longitude 140°35'00"E AGD66,
south to latitude 28°14'40"S AGD66, west to longitude 140°34'10"E AGD66,
south to latitude 28°15'00"S AGD66, west to longitude 140°33'30"E AGD66,
south to latitude 28°15'20"S AGD66, west to longitude 140°33'20"E AGD66,
south to latitude 28°15'40"S AGD66, west to longitude 140°33'00"E AGD66,
south to latitude 28°16'00"S AGD66, west to longitude 140°32'30"E AGD66,
south to latitude 28°16'30"S AGD66, west to longitude 140°32'10"E AGD66,
south to latitude 28°16'40"S AGD66, west to longitude 140°31'50"E AGD66,
south to latitude 28°16'50"S AGD66, west to longitude 140°31'20"E AGD66,
south to latitude 28°17'00"S AGD66, west to longitude 140°31'00"E AGD66,
south to latitude 28°17'10"S AGD66, west to longitude 140°30'50"E AGD66,
south to latitude 28°17'20"S AGD66, west to longitude 140°30'30"E AGD66,
south to latitude 28°17'30"S AGD66, west to longitude 140°30'10"E AGD66,
south to latitude 28°17'40"S AGD66, west to longitude 140°30'00"E AGD66,
south to latitude 28°19'30"S AGD66, west to longitude 140°29'50"E AGD66,
north to latitude 28°19'10"S AGD66, west to longitude 140°28'20"E AGD66,
south to latitude 28°19'30"S AGD66, west to longitude 140°28'10"E AGD66,
south to latitude 28°19'55"S AGD66, west to longitude 140°28'00"E AGD66,
south to latitude 28°20'05"S AGD66, west to longitude 140°27'50"E AGD66,
south to latitude 28°20'10"S AGD66, west to longitude 140°26'40"E AGD66,
south to latitude 28°21'40"S AGD66, east to longitude 140°28'30"E AGD66,
north to latitude 28°20'50"S AGD66, east to longitude 140°28'50"E AGD66,
north to latitude 28°20'40"S AGD66, east to longitude 140°29'05"E AGD66,
north to latitude 28°20'35"S AGD66, east to longitude 140°29'10"E GDA94,
south to latitude 28°21'50"S GDA94, west to longitude 140°28'30"E GDA94,
south to latitude 28°22'40"S GDA94, west to longitude 140°27'10"E AGD66,
north to latitude 28°22'45"S AGD66, west to longitude 140°27'00"E AGD66,
north to latitude 28°22'30"S AGD66, west to longitude 140°26'40"E AGD66,
north to latitude 28°22'10"S AGD66, west to longitude 140°26'30"E AGD66,
north to latitude 28°22'05"S AGD66, west to longitude 140°25'00"E AGD66,
south to latitude 28°23'50"S AGD66, west to longitude 140°24'20"E GDA94,
south to latitude 28°24'10"S GDA94, west to longitude 140°23'20"E GDA94,
south to latitude 28°24'30"S GDA94, west to longitude 140°22'40"E GDA94,
south to latitude 28°24'50"S GDA94, west to longitude 140°21'40"E GDA94,
south to latitude 28°25'10"S GDA94, west to longitude 140°20'20"E GDA94,
south to latitude 28°25'30"S GDA94, west to longitude 140°19'50"E GDA94,
south to latitude 28°26'20"S GDA94, west to longitude 140°19'20"E GDA94,
south to latitude 28°26'40"S GDA94, west to longitude 140°18'50"E GDA94,
south to latitude 28°27'00"S GDA94, west to longitude 140°18'20"E GDA94,

south to latitude 28°27'20"S GDA94, west to longitude 140°17'30"E GDA94,
south to latitude 28°27'50"S GDA94, west to longitude 140°15'50"E GDA94,
south to latitude 28°28'20"S GDA94, west to longitude 140°15'20"E GDA94,
south to latitude 28°29'00"S GDA94, west to longitude 140°15'00"E AGD66,
south to latitude 28°29'20"S GDA94, west to longitude 140°12'45"E AGD66,
north to latitude 28°29'25"S AGD66, west to longitude 140°12'20"E AGD66,
south to latitude 28°29'35"S AGD66, west to longitude 140°12'10"E AGD66,
south to latitude 28°29'45"S AGD66, west to longitude 140°09'40"E AGD66,
north to latitude 28°28'30"S AGD66, west to longitude 140°08'00"E AGD66,
south to latitude 28°28'45"S AGD66, west to longitude 140°07'30"E AGD66,
south to latitude 28°29'00"S AGD66, west to longitude 140°07'20"E AGD66,
south to latitude 28°29'10"S GDA94, west to longitude 140°03'30"E GDA94,
north to latitude 28°29'00"S AGD66, east to longitude 140°04'20"E AGD66,
north to latitude 28°28'50"S AGD66, east to longitude 140°04'30"E AGD66,
north to latitude 28°28'40"S AGD66, east to longitude 140°04'40"E AGD66,
north to latitude 28°28'30"S AGD66, east to longitude 140°04'45"E AGD66,
north to latitude 28°28'20"S AGD66, east to longitude 140°04'50"E AGD66,
north to latitude 28°28'00"S AGD66, west to longitude 140°04'30"E AGD66,
north to latitude 28°27'55"S AGD66, west to longitude 140°04'00"E AGD66,
south to latitude 28°28'00"S AGD66, west to longitude 140°03'50"E AGD66,
south to latitude 28°28'05"S AGD66, west to longitude 140°03'40"E AGD66,
south to latitude 28°28'15"S AGD66, west to longitude 140°03'30"E AGD66,
south to latitude 28°28'30"S AGD66, west to longitude 140°03'20"E AGD66,
south to latitude 28°28'45"S GDA94, west to longitude 139°59'45"E GDA94, north to the
eastern boundary of National Native Title Tribunal Claimant Application File Number SC97/4
(Registered 25/11/2003), thence generally north-easterly along the boundary of the said
Claimant Application to latitude 28°27'05"S AGD66, east to longitude 140°00'10"E AGD66,
south to latitude 28°27'10"S AGD66, east to longitude 140°00'20"E AGD66,
south to latitude 28°27'15"S AGD66, east to longitude 140°00'40"E AGD66,
north to latitude 28°27'10"S AGD66, east to longitude 140°00'45"E AGD66,
north to latitude 28°27'00"S AGD66, east to longitude 140°00'50"E AGD66,
north to latitude 28°26'50"S AGD66, east to longitude 140°01'20"E AGD66,
north to latitude 28°26'40"S AGD66, east to longitude 140°01'30"E AGD66,
north to latitude 28°26'30"S AGD66, east to longitude 140°01'40"E AGD66,
north to latitude 28°26'25"S AGD66, east to longitude 140°01'50"E AGD66,
north to latitude 28°26'20"S AGD66, east to longitude 140°01'55"E AGD66,
north to latitude 28°26'15"S AGD66, east to longitude 140°02'00"E AGD66,
north to latitude 28°25'50"S AGD66, west to longitude 140°01'20"E AGD66,
north to latitude 28°25'30"S AGD66, west to longitude 140°01'10"E AGD66,
north to latitude 28°25'20"S AGD66, west to the eastern boundary of the National Native Title
Tribunal Claimant Application File Number SC97/4 (Registered 25/11/2003) then north-
easterly along the boundary of the said Claimant Application to latitude 28°25'00"S
Clarke1858, east to longitude 140°02'00"E Clarke1858,
north to latitude 28°24'00"S Clarke1858, east to longitude 140°02'30"E AGD66,
south to latitude 28°24'30"S AGD66, east to longitude 140°02'40"E AGD66,
south to latitude 28°24'40"S AGD66, east to longitude 140°03'40"E AGD66,
north to latitude 28°24'30"S AGD66, east to longitude 140°03'50"E AGD66,
north to latitude 28°23'54"S GDA94, east to longitude 140°04'00"E Clarke1858,
north to latitude 28°23'10"S AGD66, east to longitude 140°04'20"E AGD66,
north to latitude 28°22'40"S AGD66, east to longitude 140°05'00"E AGD66,
south to latitude 28°23'00"S GDA94, west to longitude 140°05'00"E GDA94,
south to latitude 28°23'05"S GDA94, west to longitude 140°04'55"E GDA94,
south to latitude 28°23'20"S GDA94, west to longitude 140°04'50"E GDA94,
south to latitude 28°23'25"S GDA94, west to longitude 140°04'40"E AGD66,
south to latitude 28°23'50"S AGD66, east to longitude 140°04'50"E AGD66,
south to latitude 28°24'00"S GDA94, east to longitude 140°05'00"E GDA94,
south to latitude 28°24'15"S GDA94, east to longitude 140°05'05"E GDA94,
south to latitude 28°24'25"S GDA94, east to longitude 140°05'30"E AGD66,
north to latitude 28°24'25"S AGD66, east to longitude 140°05'35"E AGD66,

north to latitude 28°24'20"S AGD66, east to longitude 140°05'45"E GDA94,
north to latitude 28°23'50"S GDA94, east to longitude 140°05'50"E GDA94,
north to latitude 28°23'35"S GDA94, west to longitude 140°05'45"E GDA94,
north to latitude 28°23'25"S AGD66, east to longitude 140°05'50"E AGD66,
north to latitude 28°23'15"S AGD66, east to longitude 140°05'55"E AGD66,
north to latitude 28°23'10"S AGD66, east to longitude 140°06'00"E AGD66,
north to latitude 28°22'50"S AGD66, west to longitude 140°05'35"E GDA94,
north to latitude 28°22'40"S AGD66, east to longitude 140°05'50"E AGD66,
north to latitude 28°21'50"S AGD66, east to longitude 140°06'00"E AGD66,
south to latitude 28°22'00"S AGD66, east to longitude 140°06'10"E AGD66,
south to latitude 28°22'10"S AGD66, east to longitude 140°07'20"E AGD66,
north to latitude 28°20'40"S AGD66, east to longitude 140°08'30"E AGD66,
south to latitude 28°22'25"S GDA94, east to longitude 140°09'00"E GDA94,
north to latitude 28°22'20"S GDA94, east to longitude 140°09'35"E GDA94,
north to latitude 28°22'10"S GDA94, east to longitude 140°10'05"E GDA94,
north to latitude 28°21'50"S GDA94, east to longitude 140°10'30"E GDA94,
north to latitude 28°21'20"S GDA94, east to longitude 140°10'50"E AGD66,
north to latitude 28°20'10"S AGD66, east to longitude 140°11'00"E Clarke1858, north to
latitude 28°19'00"S Clarke1858, east to longitude 140°13'40"E GDA94, south to latitude
28°19'05"S GDA94, west to longitude 140°13'25"E GDA94, south to latitude 28°19'55"S
GDA94, east to longitude 140°14'05"E GDA94, north to latitude 28°19'50"S GDA94, east to
longitude 140°14'20"E GDA94, north to latitude 28°19'45"S GDA94, east to longitude
140°14'40"E GDA94, north to latitude 28°19'35"S GDA94, east to longitude 140°15'00"E
GDA94, north to latitude 28°19'15"S GDA94, east to longitude 140°15'10"E GDA94, north to
latitude 28°19'00"S Clarke1858, east to longitude 140°17'00"E Clarke1858, north to latitude
28°18'00"S Clarke1858, east to longitude 140°19'00"E Clarke1858, north to latitude
28°16'00"S Clarke1858, east to longitude 140°21'00"E Clarke1858, north to latitude
28°15'00"S Clarke1858, east to longitude 140°28'00"E Clarke1858 and north to the point of
commencement.

But excluding the area bounded as follows:-

Commencing at a point being the intersection of latitude 28°18'05"S GDA94
and longitude 140°21'30"E GDA94,
thence east to longitude 140°22'00"E GDA94,
south to latitude 28°18'25"S GDA94, west to longitude 140°21'45"E GDA94,
south to latitude 28°18'40"S GDA94, west to longitude 140°21'30"E GDA94,
south to latitude 28°19'35"S GDA94, west to longitude 140°21'10"E GDA94,
south to latitude 28°19'40"S GDA94, west to longitude 140°20'15"E GDA94,
south to latitude 28°19'45"S GDA94, west to longitude 140°20'10"E GDA94,
south to latitude 28°19'55"S GDA94, west to longitude 140°19'55"E GDA94,
south to latitude 28°20'00"S GDA94, west to longitude 140°19'30"E GDA94,
north to latitude 28°19'15"S GDA94, east to longitude 140°19'55"E GDA94,
north to latitude 28°19'10"S GDA94, east to longitude 140°20'00"E GDA94,
north to latitude 28°18'55"S GDA94, east to longitude 140°20'05"E GDA94,
north to latitude 28°18'50"S GDA94, east to longitude 140°20'10"E GDA94,
north to latitude 28°18'30"S GDA94, east to longitude 140°21'20"E GDA94,
north to latitude 28°18'20"S GDA94, east to longitude 140°21'30"E GDA94
and north to the point of commencement.

and

Commencing at a point being the intersection of latitude 28°22'50"S AGD66
and longitude 140°16'40"E GDA94
thence east to longitude 140°17'05"E GDA94,
south to latitude 28°23'00"S AGD66, east to longitude 140°17'30"E AGD66,
south to latitude 28°23'10"S GDA94, west to longitude 140°17'20"E GDA94,
south to latitude 28°23'40"S AGD66, west to longitude 140°16'30"E AGD66,
north to latitude 28°23'10"S AGD66, east to longitude 140°16'40"E GDA94
and north to the point of commencement.

AREA 4

Commencing at a point being the intersection of latitude 27°57'00"S AGD66 and longitude 140°56'40"E AGD66, thence east to the eastern border of the State of South Australia, then southerly along the border of the said State to latitude 28°02'10"S AGD66, west to longitude 140°59'10"E AGD66,

north to latitude 28°00'00"S AGD66, west to longitude 140°58'05"E GDA94, south to latitude 28°00'40"S GDA94, west to longitude 140°57'50"E GDA94, south to latitude 28°01'00"S GDA94, west to longitude 140°57'20"E GDA94, south to latitude 28°01'50"S GDA94, west to longitude 140°56'35"E GDA94, north to latitude 27°59'55"S GDA94, west to longitude 140°55'25"E GDA94, south to latitude 28°00'20"S GDA94, west to longitude 140°55'00"E GDA94, south to latitude 28°00'40"S GDA94, west to longitude 140°54'05"E GDA94, south to latitude 28°00'55"S GDA94, west to longitude 140°53'30"E AGD66, south to latitude 28°01'25"S AGD66, west to longitude 140°53'10"E GDA94, south to latitude 28°02'10"S GDA94, west to longitude 140°52'30"E GDA94, south to latitude 28°02'20"S GDA94, west to longitude 140°51'35"E GDA94, south to latitude 28°03'00"S Clarke1858, west to longitude 140°51'00"E Clarke1858, south to latitude 28°04'00"S Clarke1858, west to longitude 140°50'00"E Clarke1858, south to latitude 28°10'00"S Clarke1858, east to longitude 140°51'00"E Clarke1858, south to latitude 28°11'00"S Clarke1858, east to longitude 140°55'00"E Clarke1858, north to latitude 28°09'00"S Clarke1858, thence east to the eastern border of the State of South Australia, then southerly along the border of the said State to latitude 28°15'30"S GDA94, west to longitude 140°59'45"E GDA94,

north to latitude 28°14'20"S GDA94, west to longitude 140°59'30"E AGD66, north to latitude 28°13'30"S AGD66, west to longitude 140°59'10"E AGD66, north to latitude 28°13'10"S AGD66, west to longitude 140°59'00"E GDA94, north to latitude 28°12'20"S GDA94, west to longitude 140°58'10"E GDA94, north to latitude 28°12'10"S GDA94, west to longitude 140°57'35"E GDA94, north to latitude 28°12'00"S GDA94, west to longitude 140°57'10"E GDA94, south to latitude 28°12'40"S GDA94, east to longitude 140°57'10"E AGD66, south to latitude 28°14'20"S AGD66, west to longitude 140°56'50"E AGD66, north to latitude 28°14'10"S AGD66, west to longitude 140°56'20"E AGD66, north to latitude 28°13'40"S AGD66, west to longitude 140°56'10"E AGD66, north to latitude 28°13'30"S AGD66, west to longitude 140°56'00"E AGD66, north to latitude 28°13'20"S AGD66, west to longitude 140°55'50"E AGD66, north to latitude 28°12'00"S AGD66, west to longitude 140°54'10"E AGD66, north to latitude 28°11'30"S AGD66, west to longitude 140°52'30"E AGD66, south to latitude 28°12'50"S AGD66, east to longitude 140°53'40"E AGD66, south to latitude 28°13'40"S AGD66, east to longitude 140°54'00"E AGD66, south to latitude 28°14'00"S AGD66, east to longitude 140°55'30"E AGD66, south to latitude 28°14'10"S AGD66, east to longitude 140°55'40"E AGD66, south to latitude 28°14'25"S AGD66, east to longitude 140°56'10"E GDA94, south to latitude 28°15'00"S AGD66, east to longitude 140°56'10"E AGD66, south to latitude 28°15'20"S AGD66, east to longitude 140°56'20"E AGD66, south to latitude 28°15'30"S AGD66, east to longitude 140°57'00"E AGD66, north to latitude 28°15'20"S AGD66, east to longitude 140°57'10"E AGD66, north to latitude 28°15'10"S AGD66, east to longitude 140°57'40"E GDA94, south to latitude 28°15'15"S GDA94, east to longitude 140°57'45"E GDA94, south to latitude 28°15'25"S GDA94, east to longitude 140°57'50"E GDA94, south to latitude 28°16'05"S GDA94, east to longitude 140°58'05"E GDA94, south to latitude 28°16'40"S GDA94, east to longitude 140°58'15"E GDA94, south to latitude 28°17'35"S GDA94, east to longitude 140°58'25"E GDA94, south to latitude 28°17'40"S GDA94, east to longitude 140°59'40"E GDA94, north to latitude 28°17'35"S GDA94, east to the eastern border of the State of South Australia, then southerly along the border of the said State to latitude 28°22'00"S Clarke1858, east to longitude 140°59'00"E Clarke1858, north to latitude 28°21'00"S Clarke1858, west to longitude 140°58'30"E AGD66, north to latitude 28°19'20"S AGD66, west to longitude 140°58'20"E AGD66, north to latitude 28°18'20"S AGD66, west to longitude 140°56'35"E AGD66,

south to latitude 28°21'00"S Clarke1858, west to longitude 140°56'25"E AGD66,
north to latitude 28°20'50"S AGD66, west to longitude 140°55'25"E AGD66,
south to latitude 28°21'50"S AGD66, east to longitude 140°55'35"E AGD66,
south to latitude 28°22'00"S AGD66, east to longitude 140°56'00"E Clarke1858,
south to latitude 28°25'00"S Clarke1858, east to longitude 140°57'00"E Clarke1858,
south to latitude 28°26'00"S Clarke1858, east to longitude 140°59'30"E AGD66,
south to latitude 28°26'10"S AGD66, east to longitude 140°59'40"E AGD66,
south to latitude 28°26'15"S AGD66, east to the eastern border of the State of South
Australia, then southerly along the border of the said State to latitude 28°34'00"S GDA94,
west to longitude 140°58'00"E GDA94,
south to latitude 28°35'00"S AGD66, west to longitude 140°55'00"E GDA94,
north to latitude 28°32'00"S GDA94, west to longitude 140°53'00"E GDA94,
south to latitude 28°34'30"S GDA94, west to longitude 140°52'00"E GDA94,
south to latitude 28°35'00"S AGD66, west to longitude 140°40'00"E AGD66,
north to latitude 28°32'55"S GDA94, east to longitude 140°42'00"E GDA94,
south to latitude 28°33'55"S GDA94, east to longitude 140°42'35"E GDA94,
south to latitude 28°33'57"S GDA94, east to longitude 140°44'10"E GDA94,
north to latitude 28°33'50"S GDA94, east to longitude 140°47'00"E GDA94,
north to latitude 28°32'30"S GDA94, east to longitude 140°49'00"E GDA94,
south to latitude 28°32'45"S GDA94, east to longitude 140°49'40"E GDA94,
north to latitude 28°32'00"S GDA94, west to longitude 140°49'30"E GDA94,
north to latitude 28°30'45"S GDA94, west to longitude 140°47'35"E GDA94,
north to latitude 28°30'20"S GDA94, west to longitude 140°46'00"E GDA94,
south to latitude 28°31'00"S GDA94, west to longitude 140°44'45"E AGD66,
north to latitude 28°28'20"S AGD66, west to longitude 140°44'00"E GDA94,
north to latitude 28°28'00"S GDA94, west to longitude 140°43'00"E GDA94,
north to latitude 28°26'00"S GDA94, west to longitude 140°42'30"E GDA94,
north to latitude 28°25'30"S AGD66, east to longitude 140°44'20"E AGD66,
north to latitude 28°25'00"S Clarke1858, east to longitude 140°45'00"E Clarke1858,
south to latitude 28°30'00"S Clarke1858, east to longitude 140°50'00"E Clarke1858,
north to latitude 28°29'00"S Clarke1858, east to longitude 140°51'00"E Clarke1858,
north to latitude 28°26'00"S Clarke1858, east to longitude 140°52'00"E Clarke1858,
north to latitude 28°20'00"S Clarke1858, west to longitude 140°50'00"E Clarke1858,
north to latitude 28°19'00"S Clarke1858, west to longitude 140°46'10"E AGD66,
north to latitude 28°18'10"S AGD66, west to longitude 140°44'50"E AGD66,
north to latitude 28°16'30"S AGD66, east to longitude 140°45'50"E GDA94,
south to latitude 28°16'55"S GDA94, east to longitude 140°46'15"E GDA94,
south to latitude 28°17'15"S GDA94, east to longitude 140°46'35"E GDA94,
south to latitude 28°18'20"S GDA94, east to longitude 140°47'30"E GDA94,
north to latitude 28°17'15"S GDA94, west to longitude 140°47'10"E GDA94,
north to latitude 28°16'30"S AGD66, east to longitude 140°49'05"E GDA94,
south to latitude 28°17'05"S GDA94, east to longitude 140°49'40"E GDA94,
south to latitude 28°17'15"S GDA94, east to longitude 140°50'10"E AGD66,
north to latitude 28°16'30"S AGD66, east to longitude 140°50'40"E AGD66,
south to latitude 28°17'20"S AGD66, east to longitude 140°51'30"E AGD66,
north to latitude 28°17'10"S AGD66, east to longitude 140°51'40"E AGD66,
south to latitude 28°18'40"S AGD66, east to longitude 140°52'00"E AGD66,
north to latitude 28°18'30"S AGD66, east to longitude 140°52'40"E AGD66,
south to latitude 28°19'00"S GDA94, east to longitude 140°53'15"E GDA94,
north to latitude 28°15'45"S GDA94, west to longitude 140°52'30"E GDA94,
north to latitude 28°15'15"S GDA94, west to longitude 140°52'10"E GDA94,
north to latitude 28°15'00"S GDA94, west to longitude 140°51'00"E AGD66,
north to latitude 28°14'10"S AGD66, east to longitude 140°51'10"E AGD66,
south to latitude 28°14'20"S AGD66, east to longitude 140°51'20"E AGD66,
south to latitude 28°14'30"S AGD66, east to longitude 140°52'00"E AGD66,
north to latitude 28°14'20"S AGD66, east to longitude 140°52'20"E AGD66,
north to latitude 28°13'50"S AGD66, east to longitude 140°52'30"E AGD66,
north to latitude 28°13'10"S AGD66, west to longitude 140°52'20"E AGD66,
north to latitude 28°12'50"S AGD66, west to longitude 140°51'30"E AGD66,

south to latitude 28°13'00"S AGD66, west to longitude 140°51'00"E AGD66,
north to latitude 28°11'30"S AGD66, west to longitude 140°42'30"E AGD66,
north to latitude 28°11'20"S AGD66, west to longitude 140°41'40"E AGD66,
south to latitude 28°11'30"S AGD66, west to longitude 140°41'10"E AGD66,
south to latitude 28°11'40"S AGD66, west to longitude 140°40'40"E AGD66,
south to latitude 28°11'50"S AGD66, west to longitude 140°40'30"E AGD66,
south to latitude 28°12'00"S AGD66, west to longitude 140°40'20"E AGD66,
south to latitude 28°12'10"S AGD66, west to longitude 140°40'10"E AGD66,
south to latitude 28°12'20"S AGD66, west to longitude 140°40'00"E Clarke1858,
north to latitude 28°09'00"S Clarke1858, east to longitude 140°41'00"E Clarke1858,
north to latitude 28°08'00"S Clarke1858, east to longitude 140°42'00"E Clarke1858,
north to latitude 28°05'00"S Clarke1858, east to longitude 140°43'00"E Clarke1858,
north to latitude 28°04'40"S GDA94, east to longitude 140°43'25"E GDA94,
north to latitude 28°04'30"S GDA94, east to longitude 140°43'40"E GDA94,
north to latitude 28°04'10"S GDA94, east to longitude 140°44'15"E GDA94,
south to latitude 28°04'20"S GDA94, east to longitude 140°45'15"E GDA94,
north to latitude 28°04'00"S GDA94, east to longitude 140°45'45"E GDA94,
north to latitude 28°03'30"S AGD66, east to longitude 140°45'50"E AGD66,
north to latitude 28°03'20"S AGD66, east to longitude 140°46'30"E AGD66,
north to latitude 28°03'10"S AGD66, east to longitude 140°46'40"E AGD66,
north to latitude 28°02'40"S AGD66, west to longitude 140°46'20"E AGD66,
south to latitude 28°02'50"S AGD66, west to longitude 140°46'00"E GDA94,
north to latitude 28°01'40"S GDA94, east to longitude 140°46'20"E AGD66,
south to latitude 28°01'50"S AGD66, east to longitude 140°46'50"E AGD66,
south to latitude 28°02'00"S AGD66, east to longitude 140°47'10"E AGD66,
south to latitude 28°02'10"S AGD66, east to longitude 140°47'50"E AGD66,
north to latitude 28°01'40"S AGD66, west to longitude 140°47'40"E AGD66,
north to latitude 28°01'20"S AGD66, west to longitude 140°47'30"E AGD66,
north to latitude 28°01'10"S GDA94, east to longitude 140°49'40"E GDA94,
north to latitude 28°00'20"S AGD66, east to longitude 140°53'20"E AGD66,
north to latitude 27°58'30"S AGD66, east to longitude 140°56'40"E AGD66
and north to the point of commencement.

But excluding the area bounded as follows:-

Commencing at a point being the intersection of latitude 28°04'20"S GDA94
and longitude 140°46'20"E AGD66
thence east to longitude 140°46'30"E GDA94,
south to latitude 28°05'30"S GDA94, east to longitude 140°47'00"E GDA94,
south to latitude 28°05'50"S GDA94, east to longitude 140°48'30"E GDA94,
south to latitude 28°06'30"S GDA94, west to longitude 140°48'00"E GDA94,
south to latitude 28°06'45"S GDA94, west to longitude 140°44'00"E GDA94,
north to latitude 28°06'25"S GDA94, west to longitude 140°43'30"E GDA94,
north to latitude 28°05'15"S GDA94, east to longitude 140°44'00"E GDA94,
north to latitude 28°05'00"S GDA94, east to longitude 140°44'15"E GDA94,
north to latitude 28°04'40"S AGD66, east to longitude 140°45'10"E AGD66,
south to latitude 28°04'50"S AGD66, east to longitude 140°46'00"E AGD66,
north to latitude 28°04'40"S AGD66, east to longitude 140°46'10"E AGD66,
north to latitude 28°04'30"S AGD66, east to longitude 140°46'20"E AGD66
and north to the point of commencement.

and

Commencing at a point being the intersection of latitude 28°16'15"S AGD66
and longitude 140°56'35"E AGD66
thence east to longitude 140°57'00"E AGD66,
south to latitude 28°16'20"S AGD66, east to longitude 140°57'05"E AGD66,
south to latitude 28°16'25"S AGD66, east to longitude 140°57'10"E AGD66,
south to latitude 28°16'35"S AGD66, east to longitude 140°57'15"E AGD66,
south to latitude 28°17'10"S AGD66, west to longitude 140°56'40"E AGD66,
north to latitude 28°17'00"S AGD66, west to longitude 140°56'35"E AGD66,

north to latitude 28°16'50"S AGD66, west to longitude 140°56'30"E AGD66,
north to latitude 28°16'25"S AGD66, east to longitude 140°56'35"E AGD66
and north to the point of commencement.

and

Commencing at a point being the intersection of latitude 28°24'00"S AGD66
and longitude 140°53'00"E AGD66
thence east to longitude 140°55'30"E AGD66,
south to latitude 28°25'00"S AGD66, east to longitude 140°55'52"E AGD66,
south to latitude 28°26'00"S AGD66, east to longitude 140°56'30"E AGD66,
south to latitude 28°27'00"S AGD66, east to longitude 140°56'45"E AGD66,
south to latitude 28°27'30"S AGD66, east to longitude 140°57'30"E AGD66,
south to latitude 28°31'00"S AGD66, west to longitude 140°53'00"E AGD66
and north to the point of commencement.

and

Commencing at a point being the intersection of latitude 28°32'00"S GDA94
and longitude 140°56'00"E GDA94
thence east to longitude 140°58'00"E GDA94,
south to latitude 28°33'00"S GDA94, west to longitude 140°56'00"E GDA94
and north to the point of commencement.

AREA 5

Commencing at a point being the intersection of latitude 27°54'50"S AGD66
and longitude 140°36'40"E AGD66,
thence east to longitude 140°40'20"E GDA94,
south to latitude 27°56'00"S GDA94, west to longitude 140°39'00"E GDA94,
south to latitude 27°58'20"S GDA94, west to longitude 140°38'15"E GDA94,
south to latitude 28°00'50"S GDA94, west to longitude 140°36'20"E GDA94,
south to latitude 28°03'05"S GDA94, west to longitude 140°34'25"E GDA94,
south to latitude 28°03'55"S GDA94, west to longitude 140°33'15"E GDA94,
south to latitude 28°04'00"S GDA94, west to longitude 140°31'05"E GDA94,
north to latitude 28°03'55"S GDA94, west to longitude 140°30'00"E GDA94,
north to latitude 28°00'00"S GDA94, east to longitude 140°34'00"E GDA94,
south to latitude 28°01'00"S GDA94, east to longitude 140°34'20"E AGD66,
north to latitude 27°56'10"S AGD66, east to longitude 140°36'40"E AGD66
and north to the point of commencement.

AREA 6

Commencing at a point being the intersection of latitude 28°00'20"S AGD66
and longitude 140°40'00"E AGD66, thence east to longitude 140°44'00"E GDA94, south to
latitude 28°02'00"S GDA94, west to longitude 140°43'00"E Clarke1858, north to latitude
28°02'00"S Clarke1858, west to longitude 140°40'00"E AGD66 and north to the point of
commencement.

AREA 7

Commencing at a point being the intersection of latitude 28°16'30"S AGD66
and longitude 140°40'00"E Clarke1858, thence east to longitude 140°43'50"E AGD66, south
to latitude 28°18'10"S AGD66, east to longitude 140°44'05"E GDA94, south to latitude
28°19'00"S Clarke1858, west to longitude 140°44'00"E Clarke1858,
south to latitude 28°21'50"S AGD66, west to longitude 140°43'30"E AGD66,
north to latitude 28°20'50"S AGD66, west to longitude 140°43'20"E AGD66,
north to latitude 28°20'00"S AGD66, west to longitude 140°43'10"E AGD66,
north to latitude 28°18'50"S AGD66, west to longitude 140°42'10"E AGD66,
south to latitude 28°19'40"S AGD66, east to longitude 140°42'30"E AGD66,
south to latitude 28°20'50"S AGD66, west to longitude 140°42'00"E AGD66,
south to latitude 28°21'20"S AGD66, west to longitude 140°41'50"E AGD66,
south to latitude 28°21'40"S AGD66, west to longitude 140°41'40"E AGD66,
south to latitude 28°22'30"S AGD66, east to longitude 140°42'00"E AGD66,

south to latitude 28°23'00"S AGD66, west to longitude 140°41'40"E AGD66,
south to latitude 28°24'00"S AGD66, east to longitude 140°42'00"E AGD66,
south to latitude 28°24'00"S GDA94, west to longitude 140°41'00"E GDA94,
north to latitude 28°23'00"S GDA94, west to longitude 140°40'15"E GDA94,
north to latitude 28°21'00"S GDA94, west to longitude 140°40'00"E GDA94,
north to latitude 28°20'00"S GDA94, east to longitude 140°41'00"E GDA94,
north to latitude 28°19'00"S GDA94, west to longitude 140°40'30"E GDA94,
north to latitude 28°18'30"S AGD66, east to longitude 140°40'30"E AGD66,
north to latitude 28°18'10"S AGD66, east to longitude 140°40'40"E AGD66,
north to latitude 28°18'00"S AGD66, east to longitude 140°41'10"E AGD66,
north to latitude 28°17'50"S AGD66, east to longitude 140°41'20"E AGD66,
north to latitude 28°17'00"S AGD66, west to longitude 140°40'00"E Clarke1858 and north to
the point of commencement.

AREA 8

Commencing at a point being the intersection of latitude 28°17'40"S AGD66
and longitude 140°31'55"E AGD66,
thence east to longitude 140°32'05"E AGD66,
south to latitude 28°17'50"S AGD66, east to longitude 140°32'20"E AGD66,
south to latitude 28°18'00"S AGD66, east to longitude 140°32'30"E AGD66,
south to latitude 28°18'10"S AGD66, west to longitude 140°32'25"E AGD66,
north to latitude 28°18'05"S AGD66, west to longitude 140°32'15"E AGD66,
north to latitude 28°18'00"S AGD66, west to longitude 140°32'00"E AGD66,
north to latitude 28°17'55"S AGD66, west to longitude 140°31'50"E AGD66,
north to latitude 28°17'45"S AGD66, east to longitude 140°31'55"E AGD66
and north to the point of commencement.

AREA 9

Commencing at a point being the intersection of latitude 28°17'50"S AGD66
and longitude 140°32'45"E AGD66,
thence east to longitude 140°32'50"E AGD66,
south to latitude 28°17'55"S AGD66, east to longitude 140°33'00"E AGD66,
south to latitude 28°18'00"S AGD66, east to longitude 140°33'02"E AGD66,
south to latitude 28°18'10"S AGD66, west to longitude 140°33'00"E AGD66,
south to latitude 28°18'15"S AGD66, west to longitude 140°32'50"E AGD66,
north to latitude 28°18'00"S AGD66, west to longitude 140°32'45"E AGD66
and north to the point of commencement.

AREA 10

Commencing at a point being the intersection of latitude 28°20'50"S AGD66
and longitude 140°04'50"E AGD66,
thence east to longitude 140°05'50"E AGD66,
south to latitude 28°21'50"S AGD66, west to longitude 140°05'12"E GDA94,
north to latitude 28°21'40"S GDA94, west to longitude 140°05'07"E GDA94,
north to latitude 28°21'35"S GDA94, west to longitude 140°04'57"E GDA94,
south to latitude 28°21'40"S GDA94, west to longitude 140°04'52"E GDA94,
south to latitude 28°21'50"S AGD66, west to longitude 140°04'30"E GDA94,
north to latitude 28°21'35"S GDA94, west to longitude 140°04'25"E GDA94,
north to latitude 28°21'30"S GDA94, west to longitude 140°04'20"E GDA94,
north to latitude 28°21'25"S GDA94, west to longitude 140°04'15"E GDA94,
north to latitude 28°21'20"S GDA94, west to longitude 140°04'05"E GDA94,
north to latitude 28°21'15"S GDA94, west to longitude 140°04'00"E Clarke1858, north to
latitude 28°21'00"S AGD66, east to longitude 140°04'50"E AGD66 and north to point of
commencement.

AREA 11

Commencing at a point being the intersection of latitude 28°21'55"S AGD66
and longitude 140°31'40"E AGD66,
thence east to longitude 140°32'05"E AGD66,

south to latitude 28°22'15"S AGD66, west to longitude 140°32'00"E AGD66,
south to latitude 28°22'20"S AGD66, west to longitude 140°31'45"E AGD66,
south to latitude 28°22'25"S AGD66, west to longitude 140°31'40"E AGD66,
south to latitude 28°22'35"S AGD66, west to longitude 140°31'30"E AGD66,
south to latitude 28°23'00"S AGD66, west to longitude 140°31'25"E AGD66,
south to latitude 28°23'10"S AGD66, west to longitude 140°31'15"E AGD66,
south to latitude 28°23'25"S AGD66, west to longitude 140°30'50"E AGD66,
north to latitude 28°23'05"S AGD66, east to longitude 140°30'55"E AGD66,
north to latitude 28°22'45"S AGD66, east to longitude 140°31'00"E AGD66,
north to latitude 28°22'40"S AGD66, east to longitude 140°31'05"E AGD66,
north to latitude 28°22'35"S AGD66, east to longitude 140°31'10"E AGD66,
north to latitude 28°22'25"S AGD66, east to longitude 140°31'25"E AGD66,
north to latitude 28°22'15"S AGD66, east to longitude 140°31'30"E AGD66,
north to latitude 28°22'10"S AGD66, east to longitude 140°31'35"E AGD66,
north to latitude 28°22'00"S AGD66, east to longitude 140°31'40"E AGD66
and north to the point of commencement.

AREA 13

Commencing at a point being the intersection of latitude 28°27'10"S AGD66
and longitude 140°30'20"E AGD66,
thence east to longitude 140°31'05"E AGD66,
south to latitude 28°28'00"S Clarke1858, west to longitude 140°31'00"E Clarke1858, south to
latitude 28°28'40"S AGD66, west to longitude 140°30'40"E GDA94, north to latitude
28°28'20"S AGD66, west to longitude 140°30'20"E AGD66 and north to the point of
commencement.

AREA 14

Commencing at a point being the intersection of latitude 28°28'00"S AGD66
and longitude 140°26'35"E AGD66,
thence east to longitude 140°26'50"E AGD66,
south to latitude 28°28'05"S GDA94, west to longitude 140°26'45"E GDA94,
south to latitude 28°28'10"S GDA94, west to longitude 140°26'35"E AGD66
and north to the point of commencement.

AREA 15

Commencing at a point being the intersection of latitude 28°29'05"S AGD66
and longitude 139°59'30"E AGD66,
thence east to longitude 140°00'05"E AGD66,
south to latitude 28°29'15"S AGD66, west to longitude 140°00'00"E AGD66,
south to latitude 28°29'20"S AGD66, west to longitude 139°59'55"E AGD66,
south to latitude 28°29'25"S AGD66, west to longitude 139°59'45"E AGD66,
south to latitude 28°29'35"S AGD66, west to longitude 139°59'40"E AGD66,
south to latitude 28°29'40"S AGD66, west to longitude 139°59'30"E AGD66,
north to latitude 28°29'20"S AGD66, west to the eastern boundary of the National Native Title
Tribunal Claimant Application File Number SC97/4 (Registered 25/11/2003) then north-
easterly along the boundary of the said Claimant Application to latitude 28°29'08"S AGD66,
east to longitude 139°59'00"E AGD66, south to latitude 28°29'15"S AGD66, east to longitude
139°59'30"E AGD66 and north to the point of commencement.

AREA 16

Commencing at a point being the intersection of latitude 28°29'50"S AGD66
and longitude 140°07'25"E GDA94,
thence east to longitude 140°07'55"E AGD66,
south to latitude 28°29'52.5"S AGD66, east to longitude 140°08'00"E AGD66,
south to latitude 28°29'55"S AGD66, east to longitude 140°08'05"E AGD66,
south to latitude 28°29'57"S AGD66, east to longitude 140°08'15"E AGD66,
south to latitude 28°30'00"S AGD66, east to longitude 140°08'28"E AGD66,
south to latitude 28°30'02"S AGD66, east to longitude 140°08'33"E AGD66,
south to latitude 28°30'05"S AGD66, east to longitude 140°08'35"E AGD66,

south to latitude 28°30'10"S AGD66, east to longitude 140°08'45"E AGD66, north to latitude 28°30'05"S AGD66, east to longitude 140°08'50"E AGD66, south to latitude 28°30'25"S AGD66, west to longitude 140°08'40"E AGD66, south to latitude 28°30'30"S AGD66, west to longitude 140°08'20"E AGD66, north to latitude 28°30'25"S GDA94, west to longitude 140°07'25"E GDA94 and north to the point of commencement.

AREA 17

Commencing at a point being the intersection of latitude 28°30'30"S AGD66 and longitude 140°25'30"E AGD66, thence east to longitude 140°26'00"E AGD66, south to latitude 28°31'10"S AGD66, west to longitude 140°25'50"E AGD66, south to latitude 28°31'20"S AGD66, west to longitude 140°25'30"E AGD66 and north to the point of commencement.

AREA 18

Commencing at a point being the intersection of latitude 28°33'30"S AGD66 and longitude 140°20'30"E AGD66, thence east to longitude 140°20'50"E AGD66, south to latitude 28°33'40"S AGD66, east to longitude 140°21'30"E AGD66, south to latitude 28°34'00"S Clarke1858, east to longitude 140°22'00"E AGD66, north to latitude 28°33'50"S AGD66, east to longitude 140°22'10"E AGD66, south to latitude 28°34'05"S AGD66, west to longitude 140°21'30"E AGD66, south to latitude 28°34'10"S AGD66, west to longitude 140°21'20"E AGD66, south to latitude 28°34'20"S AGD66, west to longitude 140°20'30"E AGD66 and north to the point of commencement.

AREA 19

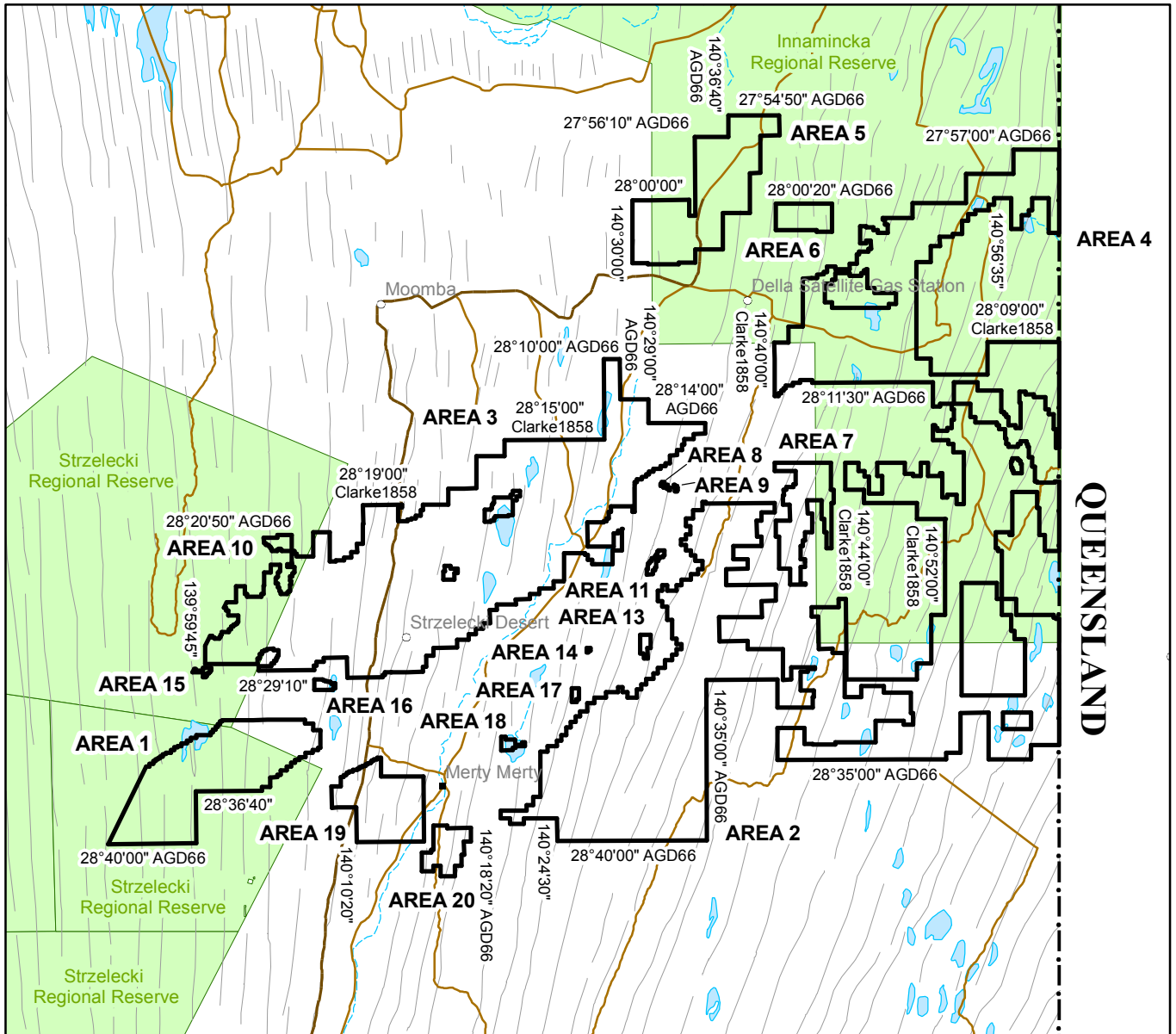
Commencing at a point being the intersection of latitude 28°34'40"S GDA94 and longitude 140°11'50"E GDA94, thence east to longitude 140°12'05"E GDA94, south to latitude 28°35'50"S GDA94, east to longitude 140°15'00"E AGD66, south to latitude 28°40'00"S AGD66, west to longitude 140°10'20"E GDA94, north to latitude 28°37'45"S GDA94, west to longitude 140°08'35"E GDA94, north to latitude 28°36'25"S GDA94, east to longitude 140°09'15"E GDA94, north to latitude 28°35'50"S GDA94, east to longitude 140°09'25"E GDA94, north to latitude 28°35'45"S GDA94, east to longitude 140°09'35"E GDA94, north to latitude 28°35'40"S GDA94, east to longitude 140°09'40"E GDA94, north to latitude 28°35'35"S GDA94, east to longitude 140°09'50"E GDA94, north to latitude 28°35'30"S GDA94, east to longitude 140°10'05"E GDA94, north to latitude 28°35'25"S GDA94, east to longitude 140°10'25"E GDA94, north to latitude 28°35'20"S GDA94, east to longitude 140°10'35"E GDA94, north to latitude 28°35'15"S GDA94, east to longitude 140°10'45"E GDA94, north to latitude 28°35'10"S GDA94, east to longitude 140°11'00"E GDA94, north to latitude 28°35'05"S GDA94, east to longitude 140°11'10"E GDA94, north to latitude 28°35'00"S GDA94, east to longitude 140°11'20"E GDA94, north to latitude 28°34'55"S GDA94, east to longitude 140°11'25"E GDA94, north to latitude 28°34'50"S GDA94, east to longitude 140°11'35"E GDA94, north to latitude 28°34'45"S GDA94, east to longitude 140°11'50"E GDA94 and north to the point of commencement.

AREA 20

Commencing at a point being the intersection of latitude 28°39'00"S AGD66 and longitude 140°15'40"E AGD66, thence east to longitude 140°16'40"E AGD66, south to latitude 28°39'10"S AGD66, east to longitude 140°18'20"E AGD66, south to latitude 28°40'00"S AGD66, west to longitude 140°17'50"E AGD66, south to latitude 28°40'50"S AGD66, west to longitude 140°17'40"E AGD66, south to latitude 28°41'30"S AGD66, west to longitude 140°17'10"E AGD66, south to latitude 28°42'10"S AGD66, west to longitude 140°16'10"E AGD66, north to latitude 28°41'30"S AGD66, west to longitude 140°15'40"E AGD66,

south to latitude 28°41'50"S AGD66, west to longitude 140°15'00"E Clarke1858, north to latitude 28°40'40"S AGD66, east to longitude 140°15'30"E AGD66, north to latitude 28°40'30"S AGD66, east to longitude 140°15'40"E AGD66 and north to the point of commencement.

AREA: **2560** square kilometres approximately.



SCALE 1: 750 000



Note: There is no warranty that the boundary of this licence is correct in relation to other features of the map. The boundary is to be ascertained by reference to the Australian Geodetic Datum (AGD66), the Geocentric Datum of Australia (GDA94) and the schedule.

THE PLAN HEREINBEFORE REFERRED TO

PETROLEUM EXPLORATION LICENCE NO: 516