

INDEX OF DOCUMENTS HELD ON THE PUBLIC REGISTER FOR PEL 570

1. 5 September 2011 Grant of Petroleum Exploration Licence PEL 570
Interests:
Ambassador Exploration Pty Ltd 100%
2. 5 September 2011 Yandruwandha/Yawarrawarrka Petroleum Conjunctive Indigenous Land Use Agreement Acceptance Deed dated 25 July 2011.
3. 6 September 2011 Suspension of licence for the period from and including 6 September 2011 to 5 September 2012.

PEL 570 is now due to expire on 5 September 2017.
4. 6 September 2011 Memorandum entering suspension of licence on the public register.
5. 8 September 2011 Gazettal of Grant of PEL 570
6. 15 September 2011 Gazettal of suspension of licence.
7. 14 January 2013 Memorandum entering notation of receipt of security on the public register.
8. 8 February 2013 Suspension of licence for the period from and including 1 February 2013 to 31 January 2014.

PEL 570 is now due to expire on 5 September 2018.
9. 8 February 2013 Memorandum entering suspension of licence on the public register.
10. 8 February 2013 Variation of licence conditions.
11. 8 February 2013 Memorandum entering variation of licence conditions on the public register.
12. 14 February 2013 Gazettal of variation of licence conditions.
13. 14 February 2013 Gazettal of suspension of licence.
14. 27 February 2013 Memorandum entering revision to security arrangements on the public register.

15. 4 February 2014 Memorandum entering notation of the following registrable dealing on the public register.
- Farmin Agreement dated 6 December 2013 between Ambassador Exploration Pty Ltd and Outback Energy Hunter Pty Ltd
Ref: SA 2014-09
- Interests in PEL 570 are:
- | | |
|--------------------------------|-------|
| Outback Energy Hunter Pty Ltd | 52.5% |
| Ambassador Exploration Pty Ltd | 47.5% |
16. 11 July 2014 Suspension of licence for the period from and including 30 June 2014 to 29 December 2014.
- PEL 570 is now due to expire on 7 March 2019.
17. 11 July 2014 Memorandum entering suspension of licence on the public register.
18. 17 July 2014 Gazettal of suspension of licence.
19. 25 July 2014 Variation of licence conditions.
20. 25 July 2014 Memorandum entering variation of licence conditions on the public register.
21. 31 July 2014 Gazettal of variation of licence conditions.
22. 27 October 2014 Memorandum entering notation of the following registrable dealing on the public register.
- Transfer Agreement dated 24 September 2014 between Outback Energy Hunter Pty Ltd and New Standard Energy PEL571 Pty Ltd.
SA 2014-79
- Interests in PEL 570 are:
- | | |
|------------------------------------|-------|
| Ambassador Exploration Pty Ltd | 47.5% |
| Outback Energy Hunter Pty Ltd | 35.0% |
| New Standard Energy PEL570 Pty Ltd | 17.5% |
23. 5 January 2014 Memorandum entering notation of revision to security arrangements on the public register.
24. 4 March 2015 Variation of licence conditions.
25. 4 March 2015 Memorandum entering variation of licence conditions on the public register.

26. 12 March 2015 Gazettal of variation of licence conditions.
27. 24 June 2015 Memorandum entering notation of grant of adjunct AAL 231 on the public register.
28. 9 January 2017 Suspension of licence conditions for the period from and including 8 March 2017 to 7 March 2018.
- Extension of term of licence by the corresponding period of suspension.
- PEL 570 is now due to expire on 6 March 2020
29. 9 January 2017 Memorandum entering suspension of licence conditions and extension of licence term on the public register.
30. 12 January 2017 Gazettal of suspension of licence conditions and extension of licence term.
31. 6 February 2018 Suspension of licence for the period from and including 4 February 2018 to 3 August 2018.
- PEL 570 is now due to expire on 3 September 2020.
32. 6 February 2018 Memorandum entering suspension of licence on the public register.
33. 13 February 2018 Gazettal of suspension of licence.
34. 26 April 2018 Temporary cessation of suspension of licence for a period of two (2) days with effect from and including 28 April 2018 to 29 April 2018.
- PEL 570 expiry date remains as 3 September 2020.
35. 26 April 2018 Memorandum entering temporary cessations of suspension of licence on the public register.
36. 3 May 2018 Gazettal of temporary cessation of suspension of licence.
37. 12 September 2018 Variation and Partial Relinquishment of Area of PEL 570.
38. 12 September 2018 Memorandum entering variation and partial relinquishment of area.
39. 20 September 2018 Gazettal of variation and partial relinquishment of area.

40. 16 January 2019 Suspension of licence for the period from and including 10 January 2019 to 9 January 2020.
PEL 570 is now due to expire on 3 September 2021.
41. 16 January 2019 Memorandum entering suspension of licence on the public register.
42. 24 January 2019 Gazettal of suspension of licence.
43. 18 June 2019 Temporary cessation of suspension of licence for a period of seven (7) days with effect from 22 June 2019 to 28 June 2019 inclusive.
PEL 570 expiry date remains as 3 September 2021.
44. 18 June 2019 Memorandum entering temporary cessation of suspension of licence on the public register.
45. 27 June 2019 Gazettal of temporary cessation of suspension of licence.
46. 2 December 2019 Suspension of licence for the period from and including 17 January 2020 to 16 July 2020.
PEL 570 is now due to expire on 4 March 2022.
47. 2 December 2019 Memorandum entering the suspension of licence on the public register.
58. 5 December 2019 Gazettal of suspension of licence.
59. 10 July 2020 Memorandum entering notation of the following registrable dealing on the public register.
Assignment Deed – PEL 570 dated 5 June 2020 between New Standard Energy PEL570 Pty Ltd and Outback Energy Hunter Pty Ltd.
SA 2020-15
Interests in PEL 570 are:
- | | |
|--------------------------------|-------|
| Outback Energy Hunter Pty Ltd | 52.5% |
| Ambassador Exploration Pty Ltd | 47.5% |
60. 4 August 2020 Suspension of licence for the period from and including 17 July 2020 to 16 July 2021.
PEL 570 is now due to expire on 4 March 2023.
61. 4 August 2020 Memorandum entering the suspension of licence on the public register.

62. 6 August 2020

Gazettal of suspension of licence.

PETROLEUM AND GEOTHERMAL ENERGY ACT 2000

*Suspension of Petroleum Exploration Licence—PEL 94
Associated Activities Licence—AAL 200*

Pursuant to section 90 of the *Petroleum and Geothermal Energy Act 2000*, notice is hereby given that the abovementioned Licences have been suspended under the provisions of the *Petroleum and Geothermal Energy Act 2000* for the period from 6 July 2020 to 5 July 2021 inclusive, pursuant to delegated powers dated 29 June 2018.

The expiry date of PEL 94 and AAL 200 is now determined to be 4 November 2022.

Dated: 5 August 2020

BARRY A. GOLDSTEIN
Executive Director
Energy Resources Division
Department for Energy and Mining
Delegate of the Minister for Energy and Mining

PETROLEUM AND GEOTHERMAL ENERGY ACT 2000

Suspension of Petroleum Exploration Licence—PEL 95

Pursuant to section 90 of the *Petroleum and Geothermal Energy Act 2000*, notice is hereby given that the abovementioned Licence has been suspended under the provisions of the *Petroleum and Geothermal Energy Act 2000* for the period from 6 July 2020 to 5 July 2021 inclusive, pursuant to delegated powers dated 29 June 2018.

The expiry date of PEL 95 is now determined to be 29 October 2022.

Dated: 4 August 2020

BARRY A. GOLDSTEIN
Executive Director
Energy Resources Division
Department for Energy and Mining
Delegate of the Minister for Energy and Mining

PETROLEUM AND GEOTHERMAL ENERGY ACT 2000

Suspension of Petroleum Exploration Licence—PEL 570

Pursuant to section 90 of the *Petroleum and Geothermal Energy Act 2000*, notice is hereby given that the abovementioned Petroleum Exploration Licence has been suspended for the period from 17 July 2020 until 16 July 2021 inclusive, pursuant to delegated powers dated 29 June 2018.

The expiry date of PEL 570 is now determined to be 4 March 2023.

Dated: 4 August 2020

BARRY A. GOLDSTEIN
Executive Director
Energy Resources Division
Department for Energy and Mining
Delegate of the Minister for Energy and Mining

PETROLEUM AND GEOTHERMAL ENERGY ACT 2000

*Suspension of Petroleum Exploration Licence—PEL 630
Suspension of Associated Activities Licence—AAL 252*

Pursuant to section 90 of the *Petroleum and Geothermal Energy Act 2000*, notice is hereby given that the abovementioned licences have been suspended for the period from 6 July 2020 to 5 July 2021 inclusive, pursuant to delegated powers dated 29 June 2018.

PEL 630 and AAL 252 will now expire on 8 September 2023.

Dated: 30 July 2020

BARRY A. GOLDSTEIN
Executive Director
Energy Resources Division
Department for Energy and Mining
Delegate of the Minister for Energy and Mining

PETROLEUM AND GEOTHERMAL ENERGY ACT 2000

Suspension of Petroleum Retention Licences—PRLs 106, 108, 109 and 110

Pursuant to section 90 of the *Petroleum and Geothermal Energy Act 2000*, notice is hereby given that the abovementioned Licences have been suspended for the period 12 May 2020 to 11 May 2021 inclusive, pursuant to delegated powers dated 29 June 2018.

PRLs 106, 108, 109 and 110 are now due to expire on 10 May 2026.

Dated: 29 July 2020


BARRY A. GOLDSTEIN
Executive Director
Energy Resources Division
Department for Energy and Mining
Delegate of the Minister for Energy and Mining

Petroleum and Geothermal Energy Act 2000
S.115

MEMORANDUM

PETROLEUM EXPLORATION LICENCE
PEL 570

1. Suspension of this licence is hereby entered on the public register.



BARRY A. GOLDSTEIN
Executive Director
Energy Resources Division
Department for Energy and Mining
Delegate of the Minister for Energy and Mining

Date: 4 August 2020

Ref: F2011/000211


Petroleum and Geothermal Energy Act 2000
S.90

SUSPENSION OF
PETROLEUM EXPLORATION LICENCE
PEL 570

I, BARRY ALAN GOLDSTEIN, Executive Director Energy Resources Division, Department for Energy and Mining, in the State of South Australia, pursuant to the provisions of the *Petroleum and Geothermal Energy Act 2000* and all other enabling powers, for and on behalf of Dan van Holst Pellekaan, Minister for Energy and Mining (Minister), pursuant to delegated powers dated 29 June 2018 hereby –

- (a) suspend petroleum exploration licence (PEL) 570 for the period from 17 July 2020 to 16 July 2021 inclusive.
1. No regulated activities are permitted to be carried out during this period of suspension.
 2. The expiry date of PEL 570 is now determined to be 4 March 2023.

Dated: 4 August 2020



BARRY A. GOLDSTEIN
Executive Director
Energy Resources Division
Department for Energy and Mining
Delegate of the Minister for Energy and Mining

Petroleum and Geothermal Energy Act 2000
S. 115


MEMORANDUM

PETROLEUM EXPLORATION LICENCE
PEL 570

SA 2020-15 Notation of registrable dealing as evidenced by Assignment Deed – PEL 570 dated 5 June 2020 between New Standard Energy PEL570 Pty Ltd and Outback Energy Hunter Pty Ltd is hereby entered on the public register.

Interests in PEL 570 are:

Outback Energy Hunter Pty Ltd	52.50%
Ambassador Exploration Pty Ltd	47.50%



BARRY A. GOLDSTEIN
Executive Director
Energy Resources Division
Department for Energy and Mining
Delegate of the Minister for Energy and Mining

Date: 10 July 2020

Ref: F2011/000211

PETROLEUM AND GEOTHERMAL ENERGY ACT 2000

*Grant of Associated Activities Licence—AAL 277
(Adjunct to Petroleum Exploration Licence PEL 155)*

Notice is hereby given that the undermentioned Associated Activities Licence has been granted with effect from 28 November 2019, under the provisions of the *Petroleum and Geothermal Energy Act 2000*, pursuant to delegated powers dated 29 June 2018.

No of Licence	Licensee	Locality	Area in km ²	Reference
PPL 277	Otway Energy Pty Ltd Vintage Energy Ltd	Otway Basin	0.014	MER-2019/1609

Description of Area

All that part of the State of South Australia, bounded as follows:

483390.278mE 5844903.480mN
 483601.238mE 5844895.855mN
 483596.566mE 5844830.771mN
 483383.280mE 5844838.480mN
 483390.278mE 5844903.480mN

All coordinates MGA94, Zone 54

AREA: **0.014** square kilometres approximately

Dated: 28 November 2019

BARRY A. GOLDSTEIN
 Executive Director
 Energy Resources Division
 Department for Energy and Mining
 Delegate of the Minister for Energy and Mining

PETROLEUM AND GEOTHERMAL ENERGY ACT 2000

Suspension of Petroleum Exploration Licence—PEL 570

Pursuant to section 90 of the *Petroleum and Geothermal Energy Act 2000*, notice is hereby given that the abovementioned Petroleum Exploration Licence has been suspended for the period from 17 January 2020 until 16 July 2020 inclusive, pursuant to delegated powers dated 29 June 2018.

The expiry date of PEL 570 is now determined to be 4 March 2022.

Dated: 2 December 2019

BARRY A. GOLDSTEIN
 Executive Director
 Energy Resources Division
 Department for Energy and Mining
 Delegate of the Minister for Energy and Mining

Petroleum and Geothermal Energy Act 2000
S.115

MEMORANDUM

PETROLEUM EXPLORATION LICENCE
PEL 570

1. Suspension of this licence is hereby entered on the public licence register.



BARRY A. GOLDSTEIN
Executive Director
Energy Resources Division
Department for Energy and Mining
Delegate of the Minister for Energy and Mining

Date: 2 December 2019

Ref: F2011/000211

Petroleum and Geothermal Energy Act 2000
S.90

**SUSPENSION OF
PETROLEUM EXPLORATION LICENCE
PEL 570**

I, BARRY A. GOLDSTEIN, Executive Director Energy Resources Division, Department for Energy and Mining, in the State of South Australia, pursuant to the provisions of the *Petroleum and Geothermal Energy Act 2000* and all other enabling powers, for and on behalf of Dan van Holst Pellekaan, Minister for Energy and Mining (Minister), pursuant to delegated powers dated 29 June 2018 hereby -

(a) suspend petroleum exploration licence PEL 570 for the period from 17 January 2020 to 16 July 2020 inclusive.

1. No regulated activities are permitted to be carried out during this period of suspension.
2. The expiry date of this licence is now determined to be 4 March 2022.

Dated: 2 December 2019



BARRY A. GOLDSTEIN
Executive Director
Energy Resources Division
Department for Energy and Mining
Delegate of the Minister for Energy and Mining

PETROLEUM AND GEOTHERMAL ENERGY ACT 2000

TEMPORARY CESSATION OF SUSPENSION

Petroleum Exploration Licence PEL 570

Pursuant to section 90 of the *Petroleum and Geothermal Energy Act 2000*, notice is hereby given that the suspension of PEL 570 dated 16 January 2019 has been temporarily ceased, for the period 22 June 2019 to 28 June 2019 inclusive, pursuant to delegated powers dated 29 June 2018.

The expiry date of PEL 570 remains as 3 September 2021.

Dated: 18 June 2019

BARRY A. GOLDSTEIN
Executive Director
Energy Resources Division
Department for Energy and Mining
Delegate of the Minister for Energy and Mining

Petroleum and Geothermal Energy Act 2000
S.115

MEMORANDUM

**TEMPORARY CESSATION OF SUSPENSION OF
PETROLEUM EXPLORATION LICENCE
PEL 570**

Temporary cessation of suspension of licence is hereby entered on the public register.



BARRY A. GOLDSTEIN
Executive Director
Energy Resources Division
Department for Energy and Mining
Delegate of the Minister for Energy and Mining

Date: 18 June 2019

Ref: F2011/000211

Petroleum and Geothermal Energy Act 2000
S.90

TEMPORARY CESSATION OF SUSPENSION

PETROLEUM EXPLORATION LICENCE
PEL 570

I, BARRY A. GOLDSTEIN, Executive Director Energy Resources Division, Department for Energy and Mining, in the State of South Australia, pursuant to the provisions of the *Petroleum and Geothermal Energy Act 2000* and all other enabling powers, for and on behalf of Dan van Holst Pellekaan, Minister for Energy and Mining (Minister), pursuant to delegated powers dated 29 June 2018 hereby –

- (a) approve the temporary cessation of the suspension dated 16 January 2019 of petroleum exploration licence PEL 570 for a period of seven (7) days from 22 June 2019 to 28 June 2019 inclusive.
1. Regulated activities are permitted to be carried out during this period of temporary cessation of suspension.
 2. The suspension dated 16 January 2019 is resumed with effect from 29 June 2019 until 16 January 2020 inclusive.
 3. The expiry date of PEL 570 remains as 3 September 2021.

Dated: 18 June 2019



BARRY A. GOLDSTEIN
Executive Director
Energy Resources Division
Department for Energy and Mining
Delegate of the Minister for Energy and Mining

Chart affected: Aus 137

Dated: 21 January 2019

2017/02277/01

www.dpti.sa.gov.au

GORDON PANTON
Manager Maritime Safety

PETROLEUM AND GEOTHERMAL ENERGY ACT 2000

Suspension of Petroleum Exploration Licence PEL 570

Pursuant to section 90 of the *Petroleum and Geothermal Energy Act 2000*, notice is hereby given that the abovementioned Petroleum Exploration Licence has been suspended for the period from 10 January 2019 until 9 January 2020 inclusive, pursuant to delegated powers dated 29 June 2018.

The expiry date of PEL 570 is now determined to be 3 September 2021.

Dated: 16 January 2019

NICK PANAGOPOULOS
A/Executive Director
Energy Resources Division
Department for Energy and Mining
Delegate of the Minister for Energy and Mining

PLANT HEALTH ACT 2009

PLANT HEALTH REGULATIONS 2009

INSTRUMENT OF AUTHORISATION

Power to Give Expiation Notices under the Expiation of Offences Act 1996

I, Tim Whetstone, Minister of Primary Industries and Regional Development in the State of South Australia, being the Minister of the Crown to whom the administration of the *Plant Health Act 2009* is for the time being committed **PURSUANT TO** section 6(3)(b)(i) of the Expiation of Offences Act 1996, **HEREBY AUTHORISE** the persons for the time being holding or acting in the position of:

- Expiation Officer, PIRSA

TO give expiation notices in relation to an offence or offences allegedly committed against the *Plant Health Act 2009* and/or the *Plant Health Regulations 2009*.

This instrument of authorisation may be revoked or varied at any time by notice in writing by the Minister for Primary Industries and Regional Development.

Dated: 21 January 2019

HON TIM WHETSTONE MP
Minister for Primary Industries and Regional Development

THE DISTRICT COURT OF SOUTH AUSTRALIA

PORT AUGUSTA CIRCUIT COURT

Sheriff's Office, Adelaide, 5 February 2019

In pursuance of a precept from the District Court to me directed, I do hereby give notice that the said Court will sit as a Court of Oyer and Terminer and General Gaol Delivery at the Courthouse at Port Augusta on the day and time undermentioned and all parties bound to prosecute and give evidence and all jurors summoned and all others having business at the said Court are required to attend the sittings thereof and the order of such business will be unless a Judge otherwise orders as follows:

Tuesday 5 February 2019 at 10 a.m. on the first day of the sittings the only business taken will be the arraignment of prisoners in gaol and the passing of sentences on prisoners in gaol committed for sentence; the surrender of prisoners on bail committed for sentence; the surrender of persons in response to *ex officio informations* or of persons on bail and committed for trial who have signified their intentions to plead guilty and the passing of sentences for all matters listed for disposition by the District Court.

Juries will be summoned for 5 February 2019 and persons will be tried on this and subsequent days of the sittings.

Prisoners in H.M. Gaol and on bail for sentence and for trial at the sittings of the Port Augusta Courthouse, commencing 5 February 2019.


Burke, Michael Allan	Drive or use motor vehicle without consent; unlawfully on premises; dishonestly take property without owner's consent	On bail
Burke, Michael Allan	Application for enforcement of breached bond	On bail
Derrick, Bryan Zachary	Maintaining an unlawful sexual relationship with a child	On bail
Dolphin, William George	Indecent assault (3); unlawful sexual relationship with a person under 12 (3)	On bail
Godbolt, Donna Marie	Aggravated unlawful stalking	On bail
Hicks, David Lee	Aggravated indecent assault; unlawful sexual intercourse with a person	On bail
Jarvis, Trevor	Maintaining an unlawful sexual relationship with a child (2); gross indecency (6)	On bail
Martin, Jade Trevor	Drive motor vehicle with methamphetamine in fluid or blood	On bail
Matters, Nathan Lee	Trafficking in a controlled drug	On bail
Mazzone, Simon Paul	Trafficking in a controlled drug	On bail
Nelson, Vincent Roy	Application for enforcement of a breached bond	On bail
P, R	Maintaining an unlawful sexual relationship with a child; aggravated indecent assault(2)	In gaol
Swan, Deanna	Aggravated causing harm with intent to cause harm	On bail
Testo, Daniel Joachim	Persistent sexual exploitation of a child (2); assault occasioning actual bodily harm (6); aggravated assault (5); disseminate child exploitation material	In gaol
T, B A E	Fail to comply with reporting obligations	In gaol
T, B A E	Application for enforcement of a breached bond	In gaol

Petroleum and Geothermal Energy Act 2000
S.115

MEMORANDUM

PETROLEUM EXPLORATION LICENCE
PEL 570

1. Suspension of this licence is hereby entered on the public licence register.

A handwritten signature in black ink, appearing to read 'Nick Panagopoulos', with a large circular mark over the first few letters.

NICK PANAGOPOULOS
A/Executive Director
Energy Resources Division
Department for Energy and Mining
Delegate of the Minister for Energy and Mining

Date: 16 January 2019

Ref: F2011/000211

Petroleum and Geothermal Energy Act 2000
S.90


**SUSPENSION OF
PETROLEUM EXPLORATION LICENCE
PEL 570**

I, NICK PANAGOPOULOS, Acting Executive Director Energy Resources Division, Department for Energy and Mining, in the State of South Australia, pursuant to the provisions of the *Petroleum and Geothermal Energy Act 2000* and all other enabling powers, for and on behalf of the Minister for Energy and Mining (Minister), pursuant to delegated powers dated 29 June 2018 hereby -

(a) suspend petroleum exploration licence PEL 570 for the period from 10 January 2019 to 9 January 2020 inclusive.

1. No regulated activities are permitted to be carried out during this period of suspension.
2. The expiry date of this licence is now determined to be 3 September 2021.

Dated: 16 January 2019

A handwritten signature in black ink, appearing to read 'Nick Panagopoulos', is written over a large, hand-drawn circle.

NICK PANAGOPOULOS
A/Executive Director
Energy Resources Division
Department for Energy and Mining
Delegate of the Minister for Energy and Mining

PETROLEUM AND GEOTHERMAL ENERGY ACT 2000

SECTION 25(5)(B)

Variation of Petroleum Exploration Licence PEL 570

Notice is hereby given that under the provisions of the *Petroleum and Geothermal Energy Act 2000*, pursuant to delegated powers dated 29 June 2018, the conditions of the abovementioned Petroleum Exploration Licence has been varied, with effect from 20 August 2018, as follows:

Condition 1 of the licence is omitted and the following substituted:

“1. During the term of the licence, the Licensee shall carry out or cause to be carried out, exploratory operations on the area comprised in the licence in accordance with such work programs as are approved by the Minister from time to time. Years one to five exploratory operations are guaranteed. These exploratory operations shall include but not necessarily be limited to:

Year of Term of Licence	Minimum Work Requirements
One	Geological and geophysical studies.
Two	240 km ² 3D full fold seismic acquisition; and Drill 2 wells.
Three	Drill 1 well.
Four	Drill 1 well.
Five	The year 5 work program is substituted for the relinquishment of 601.06 km ² of the licence area.

As a condition of approving the reduction to the Year Five work program, the Licensee is required to relinquish 601.06 km² of the licence area with effect from 20 August 2018. The relinquishment of area satisfies the requirement to have regard to the work programs proposed by other applicants in the original competitive tender process.

Description of Revised Area

All that part of the State of South Australia, bounded as follows:

AREA 1

Commencing at a point being the intersection of latitude 26°35'00"S AGD66 and longitude 140°02'03"E GDA94, thence east to longitude 140°45'00"E AGD66, south to latitude 26°43'10"S GDA94, west to longitude 140°40'00"E GDA94, south to latitude 26°47'00"S GDA94, west to longitude 140°32'00"E GDA94, north to latitude 26°45'00"S GDA94, west to longitude 140°31'00"E GDA94, north to latitude 26°44'00"S GDA94, west to longitude 140°25'00"E GDA94, north to latitude 26°43'40"S GDA94, west to longitude 140°03'04"E GDA94, north to latitude 26°39'55"S GDA94, west to longitude 140°02'03"E GDA94, and north to point of commencement.

AREA 2

Commencing at a point being the intersection of latitude 26°48'00"S GDA94 and longitude 140°25'00"E GDA94, thence east to longitude 140°28'00"E GDA94, south to latitude 26°52'00"S GDA94, east to longitude 140°30'00"E GDA94, south to latitude 26°55'00"S AGD66, west to longitude 140°30'00"E AGD66, south to latitude 26°55'00"S GDA94, west to longitude 140°25'00"E GDA94, and north to point of commencement.

AREA 3

Commencing at a point being the intersection of latitude 26°55'00"S GDA94 and longitude 140°30'00"E AGD66, thence east to longitude 140°31'50"E GDA94, south to latitude 27°00'00"S AGD66, west to longitude 140°30'00"E AGD66, and north to point of commencement.

AREA 4

Commencing at a point being the intersection of latitude 27°12'30"S AGD66 and longitude 140°23'10"E AGD66, thence east to longitude 140°25'50"E AGD66, south to latitude 27°13'40"S AGD66, east to longitude 140°30'00"E AGD66, south to latitude 27°17'00"S GDA94, west to longitude 140°29'00"E GDA94, south to latitude 27°17'40"S GDA94, west to longitude 140°25'30"E GDA94, north to latitude 27°17'10"S GDA94, west to longitude 140°24'20"E GDA94, south to latitude 27°17'40"S GDA94, west to longitude 140°22'50"E GDA94, north to latitude 27°16'40"S GDA94, west to longitude 140°21'30"E GDA94, south to latitude 27°18'20"S GDA94, west to longitude 140°20'00"E AGD66, north to latitude 27°15'30"S AGD66, east to longitude 140°22'40"E AGD66, north to latitude 27°15'20"S AGD66, east to longitude 140°23'00"E AGD66, north to latitude 27°15'10"S AGD66, east to longitude 140°23'10"E AGD66, north to latitude 27°15'00"S AGD66, east to longitude 140°23'20"E AGD66, north to latitude 27°14'50"S AGD66, east to longitude 140°23'30"E AGD66, north to latitude 27°14'20"S GDA94, east to longitude 140°24'50"E GDA94, north to latitude 27°13'00"S GDA94, west to longitude 140°23'50"E AGD66, north to latitude 27°12'50"S AGD66, west to longitude 140°23'10"E AGD66, and north to point of commencement.

AREA 5

Commencing at a point being the intersection of latitude 27°18'00"S GDA94 and longitude 140°27'40"E GDA94, thence east to longitude 140°30'00"E AGD66, south to latitude 27°20'00"S AGD66, east to longitude 140°31'30"E GDA94, south to latitude 27°21'10"S GDA94, west to longitude 140°31'20"E GDA94, south to latitude 27°22'20"S GDA94, west to longitude 140°31'00"E GDA94, south to latitude 27°23'20"S GDA94, east to longitude 140°32'00"E GDA94, north to latitude 27°22'40"S GDA94, east to longitude 140°33'50"E GDA94, south to latitude 27°23'00"S GDA94, east to longitude 140°35'00"E AGD66, south to latitude 27°31'40"S AGD66, west to longitude 140°34'20"E AGD66, south to latitude 27°31'50"S AGD66, west to longitude 140°34'10"E AGD66, south to latitude 27°32'00"S AGD66, west to longitude 140°33'50"E AGD66, south to latitude 27°32'10"S AGD66, west to longitude 140°33'30"E AGD66, south to latitude 27°32'30"S AGD66, west to longitude 140°33'20"E AGD66, south to latitude 27°32'40"S AGD66, west to longitude 140°33'10"E AGD66, south to latitude 27°32'50"S AGD66, west to longitude 140°32'50"E AGD66, south to latitude 27°33'00"S AGD66, west to longitude 140°32'40"E AGD66, south to latitude 27°33'10"S AGD66, west to longitude 140°32'20"E AGD66, south to latitude 27°33'30"S AGD66, west to longitude 140°32'10"E AGD66, south to latitude 27°33'40"S AGD66, west to longitude 140°31'20"E AGD66, south to latitude 27°35'10"S AGD66, east to longitude 140°32'50"E AGD66, north to latitude 27°33'50"S AGD66, east to longitude 140°34'50"E AGD66, south to latitude 27°34'10"S AGD66, west to longitude 140°34'30"E AGD66, south to latitude 27°34'30"S AGD66, west to longitude 140°34'25"E AGD66, south to latitude 27°34'40"S AGD66, west to longitude 140°34'20"E AGD66, south to latitude 27°34'45"S AGD66, west to longitude 140°34'15"E AGD66, south to latitude 27°34'55"S AGD66, east to longitude 140°34'20"E AGD66, south to latitude 27°35'00"S AGD66, east to longitude 140°34'35"E AGD66, south to latitude 27°35'05"S AGD66, east to longitude 140°34'45"E AGD66, south to latitude 27°35'15"S AGD66, east to longitude 140°35'00"E AGD66, south to latitude 27°36'00"S AGD66, west to longitude 140°33'10"E AGD66, south to latitude 27°36'30"S AGD66, west to longitude 140°30'00"E AGD66, north to latitude 27°33'55"S AGD66, east to longitude 140°30'10"E AGD66, north to latitude 27°33'50"S AGD66, east to longitude 140°30'20"E AGD66, north to latitude 27°33'45"S AGD66, east to longitude 140°30'25"E AGD66, north to latitude 27°33'40"S AGD66, west to longitude 140°30'20"E AGD66, north to latitude 27°33'35"S AGD66, west to longitude 140°30'00"E AGD66, north to latitude 27°32'50"S AGD66, east to longitude 140°31'00"E AGD66, north to latitude 27°32'10"S AGD66, west to longitude 140°30'50"E AGD66, north to latitude 27°32'00"S AGD66, west to longitude 140°30'40"E AGD66, north to latitude 27°31'50"S AGD66, west to longitude 140°30'30"E AGD66, north to latitude 27°31'40"S AGD66, west to longitude 140°30'20"E AGD66, north to latitude 27°31'30"S AGD66, west to longitude 140°30'10"E AGD66, north to latitude 27°31'20"S AGD66, west to longitude 140°30'00"E AGD66, north to latitude 27°30'00"S AGD66, west to longitude 140°25'00"E AGD66, north to latitude 27°25'00"S GDA94, east to longitude 140°27'30"E GDA94, north to latitude 27°24'20"S GDA94, east to longitude 140°28'10"E GDA94, north to latitude 27°22'30"S GDA94, east to longitude 140°29'00"E GDA94, north to latitude 27°20'50"S GDA94, east to longitude 140°29'20"E GDA94, north to latitude 27°20'00"S GDA94, west to longitude 140°28'40"E GDA94, north to latitude 27°19'20"S GDA94, west to longitude 140°27'40"E GDA94, south to latitude 27°19'50"S GDA94, west to longitude 140°26'30"E GDA94, south to latitude 27°21'10"S GDA94, west to longitude 140°26'00"E GDA94, south to latitude 27°22'00"S GDA94, east to longitude 140°26'30"E GDA94, south to latitude 27°23'10"S GDA94, west to longitude 140°25'30"E GDA94, south to latitude 27°24'00"S GDA94, west to longitude 140°25'00"E GDA94, south to latitude 27°25'00"S AGD66, west to longitude 140°22'20"E GDA94, north to latitude 27°23'30"S GDA94, east to longitude 140°22'40"E GDA94, north to latitude 27°22'30"S AGD66, east to longitude 140°24'10"E AGD66, north to latitude 27°22'10"S AGD66, east to longitude 140°24'30"E AGD66, north to latitude 27°21'50"S AGD66, east to longitude 140°24'40"E AGD66, north to latitude 27°21'30"S AGD66, east to longitude 140°24'50"E AGD66, north to latitude 27°20'00"S AGD66, west to longitude 140°23'10"E AGD66, south to latitude 27°20'20"S AGD66, west to longitude 140°22'50"E AGD66, south to latitude 27°20'30"S AGD66, west to longitude 140°22'40"E AGD66, south to latitude 27°21'00"S AGD66, west to longitude 140°22'20"E AGD66, south to latitude 27°21'20"S AGD66, west to longitude 140°22'20"E GDA94, north to latitude 27°18'20"S GDA94, east to longitude 140°23'10"E GDA94, south to latitude 27°18'40"S GDA94, east to longitude 140°24'50"E GDA94, north to latitude 27°18'20"S GDA94, east to longitude 140°25'50"E GDA94, south to latitude 27°18'40"S GDA94, east to longitude 140°27'40"E GDA94, and north to point of commencement.

AREA: **1797.94** square kilometres approximately.

Dated: 12 September 2018

ELINOR ALEXANDER
Acting Executive Director
Energy Resources Division
Department for Energy and Mining
Delegate of the Minister for Energy and Mining

Petroleum and Geothermal Energy Act 2000
S.115

MEMORANDUM

PETROLEUM EXPLORATION LICENCE
PEL 570

1. Variation of licence conditions is hereby entered on the public register.
2. Variation of licence area as a result of the partial relinquishment of PEL 570 effective from 20 August 2018 is hereby entered on the public register.



ELINOR ALEXANDER
Acting Executive Director
Energy Resources Division
Department for Energy and Mining
Delegate of the Minister for Energy and Mining

Date: 12 September 2018

File: F2011/000211

Petroleum and Geothermal Energy Act 2000
s25(4) and 25(6)

VARIATION AND PARTIAL RELINQUISHMENT OF AREA
PETROLEUM EXPLORATION LICENCE
PEL 570

I, ELINOR ALEXANDER, Acting Executive Director, Energy Resources Division, Department for Energy and Mining, in the State of South Australia, under the provisions of the *Petroleum and Geothermal Energy Act 2000* and all other enabling powers, for and on behalf of Dan van Holst Pellekaan, Minister for Energy and Mining (Minister), pursuant to delegated powers dated 29 June 2018, hereby –

1. vary the conditions of petroleum exploration licence PEL 570, with effect from 20 August 2018, held by -

Outback Energy Hunter Pty Ltd
ACN 161 626 580

Ambassador Exploration Pty Ltd
ACN 145 084 064

New Standard Energy PEL570 Pty Ltd
ACN 161 624 335

Condition 1 of the licence is omitted and the following substituted:

- “
1. During the term of the licence, the Licensee shall carry out or cause to be carried out, exploratory operations on the area comprised in the licence in accordance with such work programs as are approved by the Minister from time to time. Years one to five exploratory operations are guaranteed. These exploratory operations shall include but not necessarily be limited to:-

Year of Term of Licence	Minimum Work Requirements
One	<ul style="list-style-type: none">• Geological and geophysical studies.
Two	<ul style="list-style-type: none">• 240 km² 3D full fold seismic acquisition; and• Drill 2 wells.
Three	<ul style="list-style-type: none">• Drill 1 well.
Four	<ul style="list-style-type: none">• Drill 1 well.
Five	<ul style="list-style-type: none">• The year 5 work program is substituted for the relinquishment of 601.06 km² of the licence area.

”

The relinquishment of 601.06 km² of licence area as substitution for the Year 5 work program satisfies the requirement to have regard to the original competitive tender process.

2. With effect from 20 August 2018, the area of PEL 570 is reduced by 601.06 km², as a result of the partial relinquishment of the licence area.

The total licence area of PEL 570 is now approximately 1797.94 km² as described in the Schedule and Map attached hereto.

Dated: 12 September 2018



ELINOR ALEXANDER
Acting Executive Director
Energy Resources Division
Department for Energy and Mining
Delegate of the Minister for Energy and Mining

PETROLEUM EXPLORATION LICENCE

PEL 570

THE SCHEDULE

Description of Area

All that part of the State of South Australia, bounded as follows:-

AREA 1

Commencing at a point being the intersection of latitude 26°35'00"S AGD66 and longitude 140°02'03"E GDA94, thence east to longitude 140°45'00"E AGD66, south to latitude 26°43'10"S GDA94, west to longitude 140°40'00"E GDA94, south to latitude 26°47'00"S GDA94, west to longitude 140°32'00"E GDA94, north to latitude 26°45'00"S GDA94, west to longitude 140°31'00"E GDA94, north to latitude 26°44'00"S GDA94, west to longitude 140°25'00"E GDA94, north to latitude 26°43'40"S GDA94, west to longitude 140°03'04"E GDA94, north to latitude 26°39'55"S GDA94, west to longitude 140°02'03"E GDA94, and north to point of commencement.

AREA 2

Commencing at a point being the intersection of latitude 26°48'00"S GDA94 and longitude 140°25'00"E GDA94, thence east to longitude 140°28'00"E GDA94, south to latitude 26°52'00"S GDA94, east to longitude 140°30'00"E GDA94, south to latitude 26°55'00"S AGD66, west to longitude 140°30'00"E AGD66, south to latitude 26°55'00"S GDA94, west to longitude 140°25'00"E GDA94, and north to point of commencement.

AREA 3

Commencing at a point being the intersection of latitude 26°55'00"S GDA94 and longitude 140°30'00"E AGD66, thence east to longitude 140°31'50"E GDA94, south to latitude 27°00'00"S AGD66, west to longitude 140°30'00"E AGD66, and north to point of commencement.

AREA 4

Commencing at a point being the intersection of latitude 27°12'30"S AGD66 and longitude 140°23'10"E AGD66, thence east to longitude 140°25'50"E AGD66, south to latitude 27°13'40"S AGD66, east to longitude 140°30'00"E AGD66, south to latitude 27°17'00"S GDA94, west to longitude 140°29'00"E GDA94, south to latitude 27°17'40"S GDA94, west to longitude 140°25'30"E GDA94, north to latitude 27°17'10"S GDA94, west to longitude 140°24'20"E GDA94, south to latitude 27°17'40"S GDA94, west to longitude 140°22'50"E GDA94, north to latitude 27°16'40"S GDA94, west to longitude 140°21'30"E GDA94, south to latitude 27°18'20"S GDA94, west to longitude 140°20'00"E AGD66, north to latitude 27°15'30"S AGD66, east to longitude 140°22'40"E AGD66, north to latitude 27°15'20"S AGD66, east to longitude 140°23'00"E AGD66, north to latitude 27°15'10"S AGD66, east to longitude 140°23'10"E AGD66, north to latitude 27°15'00"S AGD66, east to longitude 140°23'20"E AGD66, north to latitude 27°14'50"S AGD66, east to longitude 140°23'30"E AGD66, north to latitude 27°14'20"S GDA94, east to longitude 140°24'50"E GDA94, north to latitude 27°13'00"S GDA94, west to longitude 140°23'50"E AGD66, north to latitude 27°12'50"S AGD66, west to longitude 140°23'10"E AGD66, and north to point of commencement.

AREA 5

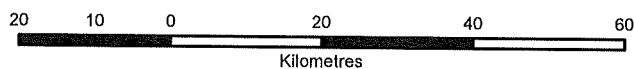
Commencing at a point being the intersection of latitude 27°18'00"S GDA94 and longitude 140°27'40"E GDA94, thence east to longitude 140°30'00"E AGD66, south to latitude 27°20'00"S AGD66, east to longitude 140°31'30"E GDA94, south to latitude 27°21'10"S GDA94, west to longitude 140°31'20"E GDA94, south to latitude 27°22'20"S GDA94, west to longitude 140°31'00"E GDA94, south to latitude 27°23'20"S GDA94, east to longitude 140°32'00"E GDA94, north to latitude 27°22'40"S GDA94, east to longitude 140°33'50"E GDA94, south to latitude 27°23'00"S GDA94, east to longitude 140°35'00"E AGD66, south to latitude 27°31'40"S AGD66, west to longitude 140°34'20"E AGD66, south to latitude 27°31'50"S AGD66, west to longitude 140°34'10"E AGD66, south to latitude 27°32'00"S AGD66, west to longitude 140°33'50"E AGD66, south to latitude 27°32'10"S AGD66, west to longitude 140°33'30"E AGD66, south to latitude 27°32'30"S AGD66, west to longitude 140°33'20"E AGD66, south to latitude 27°32'40"S AGD66, west to longitude 140°33'10"E AGD66, south to latitude 27°32'50"S AGD66, west to longitude 140°32'50"E AGD66, south to latitude 27°33'00"S AGD66, west to longitude 140°32'40"E AGD66, south to latitude 27°33'10"S AGD66, west to longitude 140°32'20"E AGD66, south to latitude 27°33'30"S AGD66, west to longitude 140°32'10"E AGD66, south to latitude 27°33'40"S AGD66, west to longitude 140°31'20"E AGD66, south to latitude 27°35'10"S AGD66, east to longitude 140°32'50"E AGD66, north to latitude 27°33'50"S AGD66, east to longitude 140°34'50"E AGD66, south to latitude 27°34'10"S AGD66, west to longitude 140°34'30"E AGD66, south to latitude 27°34'30"S AGD66, west to longitude 140°34'25"E AGD66, south to latitude 27°34'40"S AGD66, west to longitude 140°34'20"E AGD66, south to latitude 27°34'45"S AGD66, west to longitude 140°34'15"E AGD66, south to latitude 27°34'55"S AGD66, east to longitude 140°34'20"E AGD66, south to latitude 27°35'00"S AGD66, east to longitude 140°34'35"E AGD66, south to latitude 27°35'05"S AGD66, east to longitude 140°34'45"E AGD66, south to latitude 27°35'15"S AGD66, east to longitude 140°35'00"E AGD66, south to latitude 27°36'00"S AGD66, west to longitude 140°33'10"E AGD66, south to latitude 27°36'30"S AGD66, west to longitude 140°30'00"E AGD66, north to latitude 27°33'55"S AGD66, east to longitude 140°30'10"E AGD66, north to latitude 27°33'50"S AGD66, east to longitude 140°30'20"E AGD66, north to latitude 27°33'45"S AGD66, east to longitude 140°30'25"E AGD66, north to latitude 27°33'40"S AGD66, west to longitude 140°30'20"E AGD66, north to latitude 27°33'35"S AGD66, west to longitude 140°30'00"E AGD66, north to latitude 27°32'50"S AGD66, east to longitude 140°31'00"E AGD66, north to latitude 27°32'10"S AGD66, west to longitude 140°30'50"E AGD66, north to latitude 27°32'00"S AGD66, west to longitude 140°30'40"E AGD66, north to latitude 27°31'50"S AGD66, west to longitude 140°30'30"E AGD66, north to latitude 27°31'40"S AGD66, west to longitude 140°30'20"E AGD66, north to latitude 27°31'30"S AGD66, west to longitude 140°30'10"E AGD66, north to latitude 27°31'20"S AGD66, west to longitude 140°30'00"E AGD66, north to latitude 27°30'00"S AGD66, west to longitude 140°25'00"E AGD66, north to latitude 27°25'00"S GDA94, east to longitude 140°27'30"E GDA94, north to latitude 27°24'20"S GDA94, east to longitude 140°28'10"E GDA94, north to latitude 27°22'30"S GDA94, east to longitude 140°29'00"E GDA94, north to latitude 27°20'50"S GDA94, east to longitude 140°29'20"E GDA94, north to latitude 27°20'00"S GDA94, west to longitude 140°28'40"E GDA94, north to latitude 27°19'20"S GDA94, west to longitude 140°27'40"E GDA94, south to latitude 27°19'50"S GDA94, west to longitude 140°26'30"E GDA94, south to latitude 27°21'10"S GDA94, west to longitude 140°26'00"E GDA94, south to latitude 27°22'00"S GDA94, east to longitude 140°26'30"E GDA94, south to latitude 27°23'10"S GDA94, west to longitude 140°25'30"E GDA94, south to latitude 27°24'00"S GDA94, west to longitude 140°25'00"E GDA94, south to latitude 27°25'00"S AGD66, west to longitude 140°22'20"E GDA94, north to latitude 27°23'30"S GDA94, east to longitude 140°22'40"E GDA94,

north to latitude 27°22'30"S AGD66, east to longitude 140°24'10"E AGD66,
north to latitude 27°22'10"S AGD66, east to longitude 140°24'30"E AGD66,
north to latitude 27°21'50"S AGD66, east to longitude 140°24'40"E AGD66,
north to latitude 27°21'30"S AGD66, east to longitude 140°24'50"E AGD66,
north to latitude 27°20'00"S AGD66, west to longitude 140°23'10"E AGD66,
south to latitude 27°20'20"S AGD66, west to longitude 140°22'50"E AGD66,
south to latitude 27°20'30"S AGD66, west to longitude 140°22'40"E AGD66,
south to latitude 27°21'00"S AGD66, west to longitude 140°22'20"E AGD66,
south to latitude 27°21'20"S AGD66, west to longitude 140°22'20"E GDA94,
north to latitude 27°18'20"S GDA94, east to longitude 140°23'10"E GDA94,
south to latitude 27°18'40"S GDA94, east to longitude 140°24'50"E GDA94,
north to latitude 27°18'20"S GDA94, east to longitude 140°25'50"E GDA94,
south to latitude 27°18'40"S GDA94, east to longitude 140°27'40"E GDA94,
and north to point of commencement.

AREA: **1797.94** square kilometres approximately.



SCALE 1:1 000 000



Note: There is no warranty that the boundary of this licence is correct in relation to other features of the map. The boundary is to be ascertained by reference to the Australian Geodetic Datum (AGD66), the Geocentric Datum of Australia (GDA94) and the schedule.

THE PLAN HEREINBEFORE REFERRED TO
PETROLEUM EXPLORATION LICENCE NO: 570



*Years one to four work programs are guaranteed

Dated: 26 April 2018

BARRY A. GOLDSTEIN
Executive Director
Energy Resources Division
Department of the Premier and Cabinet
Delegate of the Minister for Energy and Mining

PETROLEUM AND GEOTHERMAL ENERGY ACT 2000

Suspension of Petroleum Exploration Licence PEL 71

Pursuant to section 90 of the *Petroleum and Geothermal Energy Act 2000*, notice is hereby given that the abovementioned Petroleum Exploration Licence has been suspended for the period from 26 March 2018 until 25 September 2018 inclusive, pursuant to delegated powers dated 31 March 2017.

The expiry date of PEL 71 is now determined to be 5 November 2021.

Dated: 30 April 2018

NICK PANAGOPOULOS
A/Executive Director
Energy Resources Division
Department of the Premier and Cabinet
Delegate of the Minister for Energy and Mining

PETROLEUM AND GEOTHERMAL ENERGY ACT 2000

TEMPORARY CESSATION OF SUSPENSION

Petroleum Exploration Licence PEL 570

Pursuant to section 90 of the *Petroleum and Geothermal Energy Act 2000*, notice is hereby given that the suspension of PEL 570 dated 6 February 2018 has been temporarily ceased under the provisions of the *Petroleum and Geothermal Energy Act 2000*, for the period 28 April 2018 to 29 April 2018 inclusive, pursuant to delegated powers dated 31 March 2017.

The expiry date of PEL 570 remains as 3 September 2020.

Dated: 26 April 2018

BARRY A. GOLDSTEIN
Executive Director
Energy Resources Division
Department of the Premier and Cabinet
Delegate of the Minister for Energy and Mining

PETROLEUM AND GEOTHERMAL ENERGY ACT 2000

Grant of Petroleum Exploration Licence PEL 639

Notice is hereby given that the undermentioned Petroleum Exploration Licence has been granted with effect from 26 April 2018, under the provisions of the *Petroleum and Geothermal Energy Act 2000*, pursuant to delegated powers dated 31 March 2017.

No of Licence	Licensee	Area Km ²	Locality	Reference
PEL 639	Senex Energy Limited	627.45	Cooper Basin	F2014/000972

Description of Area

All that part of the State of South Australia, bounded as follows:-

Commencing at a point being the intersection of latitude 28°15'00"S AGD66 and longitude 139°25'00"E AGD66, thence east to longitude 139°39'10"E GDA94, south to latitude 28°17'05"S GDA94, east to longitude 139°43'40"E GDA94, north to latitude 28°15'30"S GDA94, east to longitude 139°45'50"E GDA94, south to latitude 28°19'05"S GDA94, west to longitude 139°43'50"E GDA94, north to latitude 28°18'40"S GDA94, west to longitude 139°41'25"E GDA94, south to latitude 28°20'40"S GDA94, east to longitude 139°42'10"E GDA94, south to latitude 28°21'30"S GDA94, east to longitude 139°44'15"E GDA94, south to latitude 28°23'15"S GDA94, west to longitude 139°40'30"E GDA94, south to latitude 28°25'20"S GDA94, west to longitude 139°39'05"E GDA94, south to latitude 28°31'10"S GDA94, east to longitude 139°40'10"E GDA94, south to latitude 28°31'40"S GDA94, east to longitude 139°41'40"E GDA94, south to latitude 28°32'15"S GDA94, east to longitude 139°42'55"E GDA94, south to latitude 28°35'55"S GDA94, west to longitude 139°40'05"E GDA94, south to latitude 28°36'30"S GDA94, west to longitude 139°38'35"E GDA94, south to latitude 28°38'50"S GDA94, east to longitude 139°41'45"E GDA94, north to latitude 28°36'50"S GDA94, east to longitude 139°44'35"E GDA94, south to latitude 28°38'50"S GDA94, east to longitude 139°46'35"E GDA94, north to latitude 28°38'00"S GDA94, east to longitude 139°47'15"E GDA94, north to latitude 28°37'30"S GDA94, east to longitude 139°50'00"E AGD66, south to latitude 28°40'00"S AGD66, west to longitude 139°38'00"E GDA94, north to latitude 28°32'00"S GDA94, west to longitude 139°37'00"E GDA94,

Petroleum and Geothermal Energy Act 2000
S.115

MEMORANDUM

**TEMPORARY CESSATION OF SUSPENSION OF
PETROLEUM EXPLORATION LICENCE
PEL 570**

Temporary cessation of suspension of licence is hereby entered on the public register.



BARRY A. GOLDSTEIN
Executive Director
Energy Resources Division
Department of the Premier and Cabinet
Delegate of the Minister for Energy and Mining

Date: 26 April 2018

Ref: F2011/000211

Petroleum and Geothermal Energy Act 2000
S.90

TEMPORARY CESSATION OF SUSPENSION

PETROLEUM EXPLORATION LICENCE
PEL 570

I, BARRY A. GOLDSTEIN, Executive Director Energy Resources Division, Department of the Premier and Cabinet, in the State of South Australia, pursuant to the provisions of the *Petroleum and Geothermal Energy Act 2000* and all other enabling powers, for and on behalf of the Minister for Energy and Mining (Minister), pursuant to delegated powers dated 31 March 2017 hereby –

- (a) approve the temporary cessation of the suspension dated 6 February 2018 of petroleum exploration licence PEL 570 for a period of two (2) days from 28 April 2018 to 29 April 2018 inclusive.
1. Regulated activities are permitted to be carried out during this period of temporary cessation of suspension.
 2. The suspension dated 6 February 2018 is resumed with effect from 30 April 2018 until 5 August 2018 inclusive.
 3. The expiry date of PEL 570 remains as 3 September 2020.

Dated: 26 April 2018



BARRY A. GOLDSTEIN
Executive Director
Energy Resources Division
Department of the Premier and Cabinet
Delegate of the Minister Energy and Mining

PETROLEUM AND GEOTHERMAL ENERGY ACT 2000

SUSPENSION OF PETROLEUM EXPLORATION LICENCE

PEL 570

Pursuant to section 90 of the *Petroleum and Geothermal Energy Act 2000*, notice is hereby given that the abovementioned Petroleum Exploration Licence has been suspended for the period from and including 4 February 2018 until 3 August 2018, under the provisions of the *Petroleum and Geothermal Energy Act 2000*, pursuant to delegated powers dated 31 March 2017.

The expiry date of PEL 570 is now determined to be 3 September 2020.

Dated: 6 February 2018

BARRY A. GOLDSTEIN
Executive Director
Energy Resources Division
Department of the Premier and Cabinet
Delegate of the Minister for Mineral Resources and Energy

Petroleum and Geothermal Energy Act 2000
S.115

MEMORANDUM

PETROLEUM EXPLORATION LICENCE
PEL 570

1. Suspension of licence is hereby entered on the public register.



BARRY A. GOLDSTEIN
Executive Director
Energy Resources Division
Department of the Premier and Cabinet
Delegate of the Minister for Mineral Resources and Energy

Date: 6 February 2018

Files: F2011/000211

Petroleum and Geothermal Energy Act 2000
S.90

**SUSPENSION OF
PETROLEUM EXPLORATION LICENCE
PEL 570**

I, BARRY ALAN GOLDSTEIN, Executive Director Energy Resources Division, Department of the Premier and Cabinet, in the State of South Australia, pursuant to the provisions of the *Petroleum and Geothermal Energy Act 2000* and all other enabling powers, for and on behalf of Tom Koutsantonis, Minister for Mineral Resources and Energy (Minister), pursuant to delegated powers dated 31 March 2017 hereby -

- (a) suspend petroleum exploration licence PEL 570 for the period from and including 4 February 2018 to 3 August 2018.
1. No regulated activities are permitted to be carried out during the period of the suspension.
 2. The expiry date of PEL 570 is now determined to be 3 September 2020.

Dated: 6 February 2018



BARRY A. GOLDSTEIN
Executive Director
Energy Resources Division
Department of the Premier and Cabinet
Delegate of the Minister for Mineral Resources and Energy

PETROLEUM AND GEOTHERMAL ENERGY ACT 2000

*Suspension of Condition, Extension of Licence Term,
Petroleum Exploration Licence—PEL 570*

PURSUANT to Section 76A of the Petroleum and Geothermal Energy Act 2000, notice is hereby given that Condition 1 of Petroleum Exploration Licence PEL 570 has been suspended for the period from and including 8 March 2017 to 7 March 2018, under the provisions of the Petroleum and Geothermal Energy Act 2000, pursuant to delegated powers dated 21 March 2012.

The term of PEL 570 has been extended by a period corresponding to the period of suspension, such that PEL 570 will now expire on 6 March 2020.

The effect of this suspension of Licence Condition 1 would not have altered the outcome of the original competitive tender process.

Dated 9 January 2017.

B. A. GOLDSTEIN,
Executive Director,
Energy Resources Division,
Department of State Development,
Delegate of the Minister for Mineral Resources and Energy

Petroleum and Geothermal Energy Act 2000
S.115

MEMORANDUM

PETROLEUM EXPLORATION LICENCE
PEL 570

1. Suspension of the work program commitments under licence condition 1 of petroleum exploration licence PEL 570 is hereby entered on the public register.
2. Extension of the term of PEL 570 by the corresponding period of suspension is hereby entered on the public register.



BARRY A. GOLDSTEIN
Executive Director
Energy Resources Division
Department of State Development
Delegate of the Minister for Mineral Resources and Energy

Date: 9 January 2017

Ref: F2011/000211

Petroleum and Geothermal Energy Act 2000
S.76A

**SUSPENSION OF CONDITION
EXTENSION OF LICENCE TERM
PETROLEUM EXPLORATION LICENCE
PEL 570**

I, BARRY A. GOLDSTEIN, Executive Director Energy Resources Division, Department of State Development, in the State of South Australia, pursuant to the provisions of the *Petroleum and Geothermal Energy Act 2000* and all other enabling powers, for and on behalf of Tom Koutsantonis, Minister for Mineral Resources and Energy (Minister), pursuant to delegated powers dated 21 March 2012 hereby -

- (a) suspend the work commitments under licence condition 1 of petroleum exploration licence PEL 570 for the period from and including 8 March 2017 until 7 March 2018.
- (b) extend the term of PEL 570 by the corresponding period of suspension, such that PEL 570 will now expire on 6 March 2020.

Dated: 9 January 2017



BARRY A. GOLDSTEIN
Executive Director
Energy Resources Division
Department of State Development
Delegate of the Minister for Mineral Resources and Energy

Petroleum and Geothermal Energy Act 2000
S.115

MEMORANDUM

PETROLEUM EXPLORATION LICENCE
PEL 570

1. Notation of the Grant of Associated Activities Licence AAL 231 (adjunct to PEL 570) is hereby entered on the public register.



BARRY A. GOLDSTEIN
Executive Director
Energy Resources Division
Department of State Development
Delegate of the Minister for Mineral Resources and Energy

Date: 24 June 2015

File: F2011/000211

PETROLEUM AND GEOTHERMAL ENERGY ACT 2000
SECTION 25 (5) (b)

Variation of Petroleum Exploration Licence—PEL 570

NOTICE is hereby given that under the provisions of the Petroleum and Geothermal Energy Act 2000, pursuant to delegated powers dated 21 March 2012, the conditions of the abovementioned Exploration Licence have been varied as follows:

Condition 1 of the licence is omitted and the following substituted:

‘1. During the term of the licence, the Licensee shall carry out or cause to be carried out exploratory operations on the area comprised in the licence in accordance with such work programs as are approved by the Minister from time to time. Years one to five exploratory operations are guaranteed. These exploratory operations shall include but not necessarily be limited to:

Year of Term of Licence	Minimum Work Requirements
One	• Geological and Geophysical studies.
Two	• 240 km ² 3D full fold seismic acquisition; and • Drill 2 wells.
Three	• Drill 1 well.
Four	• Drill 1 well.
Five	• 275 km ² 3D full fold seismic acquisition.

The revised work requirements as a result of this variation would not have altered the outcome of the original competitive tender process.

Dated 4 March 2015.

B. A. GOLDSTEIN,
Executive Director
Energy Resources Division
Department of State Development
Delegate of the Minister for

Petroleum and Geothermal Energy Act 2000
S.115

MEMORANDUM

PETROLEUM EXPLORATION LICENCE
PEL 570

1. Variation of licence conditions is hereby entered on the public register.



BARRY A. GOLDSTEIN
Executive Director
Energy Resources Division
Department of State Development
Delegate of the Minister for Mineral Resources and Energy

Date: 4 March 2015

Ref: F2011/000211

Petroleum and Geothermal Energy Act 2000
S25(4)

VARIATION OF
PETROLEUM EXPLORATION LICENCE
PEL 570

I, BARRY ALAN GOLDSTEIN, Executive Director, Energy Resources Division, Department of State Development, in the State of South Australia, pursuant to the provisions of the *Petroleum and Geothermal Energy Act 2000* and all other enabling powers, for and on behalf of Tom Koutsantonis, Minister for Mineral Resources and Energy (Minister), pursuant to delegated powers dated 21 March 2012 vary the conditions of the above-mentioned licence, held by -

Outback Energy Hunter Pty Ltd

ACN 161 626 580

Ambassador Exploration Pty Ltd

ACN 145 084 064

New Standard Energy PEL 570 Pty Ltd

ACN 161 624 335

Condition 1 of the licence is omitted and the following substituted:

“ During the term of the licence, the Licensee shall carry out or cause to be carried out, exploratory operations on the area comprised in the licence in accordance with such work programs as are approved by the Minister from time to time. Years one to five exploratory operations are guaranteed. These exploratory operations shall include but not necessarily be limited to:-

Year of Term of Licence	Minimum Work Requirements
One	<ul style="list-style-type: none">• Geological and Geophysical studies.
Two	<ul style="list-style-type: none">• 240 km² 3D full fold seismic acquisition; and• Drill 2 wells.
Three	<ul style="list-style-type: none">• Drill 1 well.
Four	<ul style="list-style-type: none">• Drill 1 well
Five	<ul style="list-style-type: none">• 275 km² 3D full fold seismic acquisition.

Dated: 4 March 2015



BARRY A. GOLDSTEIN
Executive Director
Energy Resources Division
Department of State Development
Delegate of the Minister for Mineral Resources and Energy

Petroleum and Geothermal Energy Act 2000
S.115

MEMORANDUM

PETROLEUM EXPLORATION LICENCE
PEL 570

1. Notation of revision to security arrangements is hereby entered on the public register.



BARRY A. GOLDSTEIN
Executive Director
Energy Resources Division
Department of State Development
Delegate of the Minister for Mineral Resources and Energy

Date: 5 January 2015

Ref: F2011/000211

Petroleum and Geothermal Energy Act 2000
S.115

MEMORANDUM

PETROLEUM EXPLORATION LICENCE
PEL 570

SA 2014-79 Notation of registrable dealing as evidenced by Transfer Agreement dated 24 September 2014 between Outback Energy Hunter Pty Ltd and New Standard Energy PEL570 Pty Ltd is hereby entered on the public register.

Interests in the licence are:

Ambassador Exploration Pty Ltd	47.5%
Outback Energy Hunter Pty Ltd	35.0%
New Standard Energy PEL570 Pty Ltd	17.5%



BARRY A. GOLDSTEIN
Executive Director
Energy Resources Division
Department of State Development
Delegate of the Minister for Mineral Resources and Energy

Date: 27 October 2014

Ref: F2011/000211

PETROLEUM AND GEOTHERMAL ENERGY ACT 2000

SECTION 25 (5) (b)

Variation of Petroleum Exploration Licence—PEL 570

NOTICE is hereby given that under the provisions of the Petroleum and Geothermal Energy Act 2000, pursuant to delegated powers dated 21 March 2012, the conditions of the abovementioned Exploration Licence have been varied as follows:

Condition 1 of the licence is omitted and the following substituted:

1. During the term of the licence, the licensee shall carry out or cause to be carried out exploratory operations on the area comprised in the licence in accordance with such work programs as are approved by the Minister from time to time. Years one to five exploratory operations are guaranteed. These exploratory operations shall include but not necessarily be limited to:

Year of Term of Licence	Minimum Work Requirements
One	<ul style="list-style-type: none"> Geological and Geophysical studies.
Two	<ul style="list-style-type: none"> 500 km² 3D full fold seismic; and Drill 2 wells.
Three	<ul style="list-style-type: none"> Drill 1 well.
Four	<ul style="list-style-type: none"> Geological and Geophysical studies.
Five	<ul style="list-style-type: none"> Geological and Geophysical studies.

The revised work requirements as a result of this variation would not have altered the outcome of the original competitive tender process.

Dated 25 July 2014.

B. A. GOLDSTEIN,
 Executive Director,
 Energy Resources Division,
 Department of State Development,
 Delegate of the Minister for Mineral
 Resources and Energy

Petroleum and Geothermal Energy Act 2000
S.115

MEMORANDUM

PETROLEUM EXPLORATION LICENCE
PEL 570

1. Variation of licence conditions is hereby entered on the public register.



BARRY A. GOLDSTEIN
Executive Director
Energy Resources Division
Department of State Development
Delegate of the Minister for Mineral Resources and Energy

Date: 25 July 2014

Ref: F2011/000211

**Petroleum and Geothermal Energy Act 2000
S25(4)**

**VARIATION OF
PETROLEUM EXPLORATION LICENCE
PEL 570**

I, BARRY ALAN GOLDSTEIN, Executive Director, Energy Resources Division, Department of State Development, in the State of South Australia, pursuant to the provisions of the *Petroleum and Geothermal Energy Act 2000* and all other enabling powers, for and on behalf of Tom Koutsantonis, Minister for Mineral Resources and Energy (Minister), pursuant to delegated powers dated 21 March 2012 vary the conditions of the above-mentioned licence, held by -

Outback Energy Hunter Pty Ltd
ACN 161 626 580

Ambassador Exploration Pty Ltd
ACN 145 084 064

Condition 1 of the licence is omitted and the following substituted:

“ During the term of the licence, the Licensee shall carry out or cause to be carried out, exploratory operations on the area comprised in the licence in accordance with such work programs as are approved by the Minister from time to time. Years one to five exploratory operations are guaranteed. These exploratory operations shall include but not necessarily be limited to:-

Year of Term of Licence	Minimum Work Requirements
One	<ul style="list-style-type: none">• Geological and Geophysical studies.
Two	<ul style="list-style-type: none">• 500 km² 3D full fold seismic; and• Drill 2 wells.
Three	<ul style="list-style-type: none">• Drill 1 well.
Four	<ul style="list-style-type: none">• Geological and Geophysical studies.
Five	<ul style="list-style-type: none">• Geological and Geophysical studies.

Dated: 25 July 2014



BARRY A. GOLDSTEIN
Executive Director
Energy Resources Division
Department of State Development
Delegate of the Minister for Mineral Resources and Energy

PETROLEUM AND GEOTHERMAL ENERGY ACT 2000

Suspension of Petroleum Exploration Licence—PEL 570

PURSUANT to Section 90 of the Petroleum and Geothermal Energy Act 2000, notice is hereby given that the abovementioned Petroleum Exploration Licence has been suspended for the period from and including 30 June 2014 until 29 December 2014, under the provisions of the Petroleum and Geothermal Energy Act 2000, pursuant to delegated powers dated 21 March 2012.

The expiry date of Petroleum Exploration Licence PEL 570 is now determined to be 7 March 2019.

Dated 11 July 2014.

N. PANAGOPOULOS,
Acting Executive Director,
Energy Resources Division,
Department of State Development,
Delegate of the Minister for Mineral
Resources and Energy

Petroleum and Geothermal Energy Act 2000
S.115

MEMORANDUM

PETROLEUM EXPLORATION LICENCE
PEL 570

1. Suspension of licence is hereby entered on the public register.

A handwritten signature in black ink, appearing to read 'Nick Panagopoulos', enclosed within a large, hand-drawn circle.

NICK PANAGOPOULOS
A/Executive Director
Energy Resources Division
Department of State Development
Delegate of the Minister for Mineral Resources and Energy

Date: 11 July 2014

Files: F2011/000211

Petroleum and Geothermal Energy Act 2000
S.90

**SUSPENSION OF
PETROLEUM EXPLORATION LICENCE
PEL 570**

I, NICK PANAGOPOULOS, Acting Executive Director Energy Resources Division, Department of State Development, in the State of South Australia, pursuant to the provisions of the *Petroleum and Geothermal Energy Act 2000* and all other enabling powers, for and on behalf of Tom Koutsantonis, Minister for Mineral Resources and Energy (Minister), pursuant to delegated powers dated 21 March 2012 hereby -

- (a) suspend petroleum exploration licence PEL 570 for the period from and including 30 June 2014 to 29 December 2014.
- 1. No regulated activities are permitted to be carried out during the period of the suspension.
- 2. The expiry date of PEL 570 is now determined to be 7 March 2019.

Dated: 11 July 2014



NICK PANAGOPOULOS
A/Executive Director
Energy Resources Division
Department of State Development
Delegate of the Minister for Mineral Resources and Energy

**Petroleum and Geothermal Energy Act 2000
S.115**

MEMORANDUM

**PETROLEUM EXPLORATION LICENCE
PEL 570**

SA 2014-09 Notation of registrable dealing as evidenced by Farmin Agreement dated 6 December 2013 between Ambassador Exploration Pty Ltd and Outback Energy Hunter Pty Ltd is hereby entered on the public register.

Interests in the licence are:

Outback Energy Hunter Pty Ltd	52.5%
Ambassador Exploration Pty Ltd	47.5%



BARRY A. GOLDSTEIN
Executive Director
Energy Resources Division
Department for Manufacturing, Innovation, Trade, Resources and Energy
Delegate of the Minister for Mineral Resources and Energy

Date: 4 February 2014

Ref: F2011/000211

Petroleum and Geothermal Energy Act 2000
S.115

MEMORANDUM

PETROLEUM EXPLORATION LICENCE
PEL 570

1. Notation of revision to security arrangements is hereby entered on the public register.



BARRY A. GOLDSTEIN
Executive Director
Energy Resources Division
Department for Manufacturing, Innovation, Trade, Resources and Energy
Delegate of the Minister for Mineral Resources and Energy

Date: 27 February 2013

File: F2011/000211

PETROLEUM AND GEOTHERMAL ENERGY ACT 2000

Suspension of Petroleum Exploration Licence—PEL 570

PURSUANT to Section 90 of the Petroleum and Geothermal Energy Act 2000, notice is hereby given that the abovementioned Petroleum Exploration Licence has been suspended for the period from and including 1 February 2013 until 31 January 2014, under the provisions of the Petroleum and Geothermal Energy Act 2000, pursuant to delegated powers dated 21 March 2012.

The expiry date of PEL 570 is now determined to be 5 September 2018.

Dated 8 February 2013.

B. A. GOLDSTEIN,
Executive Director
Energy Resources Division
Department for Manufacturing, Innovation,
Trade, Resources and Energy
Delegate of the Minister for Mineral
Resources and Energy

PETROLEUM AND GEOTHERMAL ENERGY ACT 2000

SECTION 25 (5) (b)

Variation of Petroleum Exploration Licence—PEL 570

NOTICE is hereby given that under the provisions of the Petroleum and Geothermal Energy Act 2000, pursuant to delegated powers dated 21 March 2012, the conditions of the abovementioned Exploration Licence have been varied as follows:

Condition 1 of the licence is omitted and the following substituted:

‘1. During the term of the licence, the Licensee shall carry out or cause to be carried out exploratory operations on the area comprised in the licence in accordance with such work programs as are approved by the Minister from time to time. Years one to five exploratory operations are guaranteed. These exploratory operations shall include but not necessarily be limited to:

Year of Term of Licence	Minimum Work Requirements
One	• 500 km ² 3D full fold seismic
Two	• Drill two wells
Three	• Drill one well
Four	• Geological and Geophysical studies
Five	• Geological and Geophysical studies

The revised work requirements as a result of this variation would not have altered the outcome of the original competitive tender process.

Dated 8 February 2013.

B. A. GOLDSTEIN,
 Executive Director
 Energy Resources Division
 Department for Manufacturing, Innovation, Trade, Resources and Energy
 Delegate of the Minister for Mineral Resources and Energy

Petroleum and Geothermal Energy Act 2000
S.115

MEMORANDUM

PETROLEUM EXPLORATION LICENCE
PEL 570

1. Suspension of licence is hereby entered on the public licence register.



BARRY A. GOLDSTEIN
Executive Director
Energy Resources Division
Department for Manufacturing, Innovation, Trade, Resources and Energy
Delegate of the Minister for Mineral Resources and Energy

Date: 8 February 2013

Ref: F2011/000211


Petroleum and Geothermal Energy Act 2000
S.90

**SUSPENSION OF
PETROLEUM EXPLORATION LICENCE
PEL 570**

I, BARRY ALAN GOLDSTEIN, Executive Director Energy Resources Division, Department for Manufacturing, Innovation, Trade, Resources and Energy, in the State of South Australia, pursuant to the provisions of the *Petroleum and Geothermal Energy Act 2000* and all other enabling powers, for and on behalf of Tom Koutsantonis, Minister for Mineral Resources and Energy (Minister), pursuant to delegated powers dated 21 March 2012 hereby -

- (a) suspend petroleum exploration licence PEL 570 for the period from and including 1 February 2013 to 31 January 2014.
1. No regulated activities are permitted to be carried out during the period of the suspension.
 2. The expiry date of PEL 570 is now determined to be 5 September 2018.
 3. PEL 570 can be brought out of suspension on the request of its Operator of record.

Dated: 8 February 2013



BARRY A. GOLDSTEIN
Executive Director
Energy Resources Division
Department for Manufacturing, Innovation, Trade, Resources and Energy
Delegate of the Minister for Mineral Resources and Energy

Petroleum and Geothermal Energy Act 2000
S.115

MEMORANDUM

PETROLEUM EXPLORATION LICENCE
PEL 570

1. Variation of licence conditions is hereby entered on the public register.



BARRY A. GOLDSTEIN
Executive Director
Energy Resources Division
Department for Manufacturing, Innovation, Trade, Resources and Energy
Delegate of the Minister for Mineral Resources and Energy

Date: 8 February 2013

Ref: F2011/000211

Petroleum and Geothermal Energy Act 2000
S25(4)

VARIATION OF
PETROLEUM EXPLORATION LICENCE
PEL 570

I, BARRY ALAN GOLDSTEIN, Executive Director, Energy Resources Division, Department for Manufacturing, Innovation, Trade, Resources and Energy, in the State of South Australia, pursuant to the provisions of the *Petroleum and Geothermal Energy Act 2000* and all other enabling powers, for and on behalf of Tom Koutsantonis, Minister for Mineral Resources and Energy (Minister), pursuant to delegated powers dated 21 March 2012 vary the conditions of the above-mentioned licence, held by -


Ambassador Exploration Pty Ltd
ACN 145 084 064

Condition 1 of the licence is omitted and the following substituted:

“ During the term of the licence, the Licensee shall carry out or cause to be carried out, exploratory operations on the area comprised in the licence in accordance with such work programs as are approved by the Minister from time to time. Years one to five exploratory operations are guaranteed. These exploratory operations shall include but not necessarily be limited to:-

Year of Term of Licence	Minimum Work Requirements
One	<ul style="list-style-type: none">• 500 km² 3D full fold seismic.
Two	<ul style="list-style-type: none">• Drill 2 wells.
Three	<ul style="list-style-type: none">• Drill 1 well.
Four	<ul style="list-style-type: none">• Geological and Geophysical studies.
Five	<ul style="list-style-type: none">• Geological and Geophysical studies.

Dated: 8 February 2013



BARRY A. GOLDSTEIN
Executive Director
Energy Resources Division
Department for Manufacturing, Innovation, Trade, Resources and Energy
Delegate of the Minister for Mineral Resources and Energy

Petroleum and Geothermal Energy Act 2000
S.115

MEMORANDUM

PETROLEUM EXPLORATION LICENCE
PEL 570

1. Notation of receipt of security is hereby entered on the public register

A handwritten signature in black ink, appearing to read 'Bc Goldstein', with a long horizontal line extending to the right.

BARRY A. GOLDSTEIN
Executive Director
Energy Resources Division
Department for Manufacturing, Innovation, Trade, Resources and Energy
Delegate of the Minister for Mineral Resources and Energy

Dated: 16 January 2013

Ref: F2011/00211

PETROLEUM AND GEOTHERMAL ENERGY ACT 2000

Suspension of Petroleum Exploration Licence—PEL 570

PURSUANT to Section 90 of the Petroleum and Geothermal Energy Act 2000, notice is hereby given that the abovementioned Petroleum Exploration Licence has been suspended for the period from and including 6 September 2011 until 5 September 2012, under the provisions of the Petroleum and Geothermal Energy Act 2000, pursuant to delegated powers dated 1 October 2009.

The expiry date of PEL 570 is now determined to be 5 September 2017.

Dated 6 September 2011.

B. A. GOLDSTEIN,
Executive Director,
Petroleum and Geothermal Division
Minerals and Energy Resources
Primary Industries and Resources SA
Delegate of the Minister for Mineral
Resources Development

PETROLEUM AND GEOTHERMAL ENERGY ACT 2000

Grant of Petroleum Exploration Licences—PEL 570

NOTICE is hereby given that the undermentioned Petroleum Exploration Licence has been granted under the provisions of the Petroleum and Geothermal Energy Act 2000, pursuant to delegated powers dated 1 October 2009.

No. of Licence	Licensee	Locality	Expiry
PEL 570	Ambassador Exploration Pty Ltd	Cooper Basin	4 September 2016

Description of Area—PEL 570

All that part of the State of South Australia, bounded as follows:

Area 1

Commencing at a point being the intersection of latitude 26°35'00"S AGD66 and longitude 139°40'00"E AGD66, thence east to longitude 140°45'00"E AGD66, south to latitude 26°43'10"S GDA94, west to longitude 140°40'00"E GDA94, south to latitude 26°47'00"S GDA94, west to longitude 140°32'00"E GDA94, north to latitude 26°45'00"S GDA94, west to longitude 140°31'00"E GDA94, north to latitude 26°44'00"S GDA94, west to longitude 140°25'00"E GDA94, north to latitude 26°43'40"S GDA94, west to longitude 139°40'00"E AGD66, and north to point of commencement.

Area 2

Commencing at a point being the intersection of latitude 26°48'00"S GDA94 and longitude 140°25'00"E GDA94, thence east to longitude 140°28'00"E GDA94, south to latitude 26°52'00"S GDA94, east to longitude 140°30'00"E GDA94, south to latitude 26°55'00"S AGD66, west to longitude 140°30'00"E AGD66, south to latitude 26°55'00"S GDA94, west to longitude 140°25'00"E GDA94, and north to point of commencement.

Area 3

Commencing at a point being the intersection of latitude 26°55'00"S GDA94 and longitude 140°30'00"E AGD66, thence east to longitude 140°31'50"E GDA94, south to latitude 27°00'00"S AGD66, west to longitude 140°30'00"E AGD66, and north to point of commencement.

Area 4

Commencing at a point being the intersection of latitude 27°12'30"S AGD66 and longitude 140°23'10"E AGD66, thence east to longitude 140°25'50"E AGD66, south to latitude 27°13'40"S AGD66, east to longitude 140°30'00"E AGD66, south to latitude 27°17'00"S GDA94, west to longitude 140°29'00"E GDA94, south to latitude 27°17'40"S GDA94, west to longitude 140°25'30"E GDA94, north to latitude 27°17'10"S GDA94, west to longitude 140°24'20"E GDA94, south to latitude 27°17'40"S GDA94, west to longitude 140°22'50"E GDA94, north to latitude 27°16'40"S GDA94, west to longitude 140°21'30"E GDA94, south to latitude 27°18'20"S GDA94, west to longitude 140°20'00"E AGD66, north to latitude 27°15'30"S AGD66, east to longitude 140°22'40"E AGD66, north to latitude 27°15'20"S AGD66, east to longitude 140°23'00"E AGD66, north to latitude 27°15'10"S AGD66, east to longitude 140°23'10"E AGD66, north to latitude 27°15'00"S AGD66, east to longitude 140°23'20"E AGD66, north to latitude 27°14'50"S AGD66, east to longitude 140°23'30"E AGD66, north to latitude 27°14'20"S GDA94, east to longitude 140°24'50"E GDA94, north to latitude 27°13'00"S GDA94, west to longitude 140°23'50"E AGD66, north to latitude 27°12'50"S AGD66, west to longitude 140°23'10"E AGD66, and north to point of commencement.

Area 5

Commencing at a point being the intersection of latitude 27°18'00"S GDA94 and longitude 140°27'40"E GDA94, thence east to longitude 140°30'00"E AGD66, south to latitude 27°20'00"S AGD66, east to longitude 140°31'30"E GDA94, south to latitude 27°21'10"S GDA94, west to longitude 140°31'20"E GDA94, south to latitude 27°22'20"S GDA94, west to longitude 140°31'00"E GDA94, south to latitude 27°23'20"S GDA94, east to longitude 140°32'00"E GDA94, north to latitude 27°22'40"S GDA94, east to longitude 140°33'50"E GDA94, south to latitude 27°23'00"S GDA94, east to longitude 140°35'00"E AGD66, south to latitude 27°31'40"S AGD66, west to longitude 140°34'20"E AGD66, south to latitude 27°31'50"S AGD66, west to longitude 140°34'10"E AGD66, south to latitude 27°32'00"S AGD66, west to longitude 140°33'50"E AGD66, south to latitude 27°32'10"S AGD66, west to longitude 140°33'30"E AGD66, south to latitude 27°32'30"S AGD66, west to longitude 140°33'20"E AGD66, south to latitude 27°32'40"S AGD66, west to longitude 140°33'10"E AGD66, south to latitude 27°32'50"S AGD66, west to longitude 140°32'50"E AGD66, south to latitude 27°33'00"S AGD66, west to longitude 140°32'40"E AGD66, south to latitude 27°33'10"S AGD66, west to longitude 140°32'20"E AGD66, south to latitude 27°33'30"S AGD66, west to longitude 140°32'10"E AGD66, south to latitude 27°33'40"S AGD66, west to longitude 140°31'20"E AGD66, south to latitude 27°35'10"S AGD66, east to longitude 140°32'50"E AGD66, north to latitude 27°33'50"S AGD66, east to longitude 140°34'50"E AGD66, south to latitude 27°34'10"S AGD66, west to longitude 140°34'30"E AGD66, south to latitude 27°34'30"S AGD66, west to longitude 140°34'25"E AGD66, south to latitude 27°34'40"S AGD66, west to longitude 140°34'20"E AGD66, south to latitude 27°34'45"S AGD66, west to longitude 140°34'15"E AGD66, south to latitude 27°34'55"S AGD66, east to longitude 140°34'20"E AGD66, south to latitude 27°35'00"S AGD66, east to longitude 140°34'35"E AGD66, south to latitude 27°35'05"S AGD66, east to longitude 140°34'45"E AGD66, south to latitude 27°35'15"S AGD66, east to longitude 140°35'00"E AGD66, south to latitude 27°36'00"S AGD66, west to longitude 140°33'10"E AGD66, south to latitude 27°36'30"S AGD66, west to longitude 140°30'00"E AGD66, north to latitude 27°33'55"S AGD66, east to longitude 140°30'10"E AGD66, north to latitude 27°33'50"S AGD66, east to longitude 140°30'20"E AGD66, north to latitude 27°33'45"S AGD66, east to longitude 140°30'25"E AGD66, north to latitude 27°33'40"S AGD66, west to longitude 140°30'20"E AGD66, north to latitude 27°33'35"S AGD66, west to longitude 140°30'00"E AGD66, north to latitude 27°32'50"S AGD66, east to longitude 140°31'00"E AGD66, north to latitude 27°32'10"S AGD66, west to longitude 140°30'50"E AGD66, north to latitude 27°32'00"S AGD66, west to longitude 140°30'40"E AGD66, north to latitude 27°31'50"S AGD66, west to longitude 140°30'30"E AGD66, north to latitude 27°31'40"S AGD66, west to longitude 140°30'20"E AGD66, north to latitude 27°31'30"S AGD66, west to longitude 140°30'10"E AGD66, north to latitude 27°31'20"S AGD66, west to longitude 140°30'00"E AGD66, north to latitude 27°30'00"S AGD66, west to longitude 140°25'00"E AGD66, north to latitude 27°25'00"S GDA94, east to longitude 140°27'30"E GDA94, north to latitude 27°24'20"S GDA94, east to longitude 140°28'10"E GDA94, north to latitude 27°22'30"S GDA94, east to longitude 140°29'00"E GDA94, north to latitude 27°20'50"S GDA94, east to longitude 140°29'20"E GDA94, north to latitude 27°20'00"S GDA94, west to longitude 140°28'40"E GDA94, north to latitude 27°19'20"S GDA94, west to longitude 140°27'40"E GDA94, south to latitude 27°19'50"S GDA94, west to longitude 140°26'30"E GDA94, south to latitude 27°21'10"S GDA94, west to longitude 140°26'00"E GDA94, south to latitude 27°22'00"S GDA94, east to longitude 140°26'30"E GDA94, south to latitude 27°23'10"S GDA94, west to longitude 140°25'30"E GDA94, south to latitude 27°24'00"S GDA94, west to longitude 140°25'00"E GDA94, south to latitude 27°25'00"S AGD66, west to longitude 140°22'20"E GDA94, north to latitude 27°23'30"S GDA94, east to longitude 140°22'40"E GDA94, north to latitude 27°22'30"S AGD66, east to longitude 140°24'10"E AGD66, north to latitude

27°22'10"S AGD66, east to longitude 140°24'30"E AGD66, north to latitude 27°21'50"S AGD66, east to longitude 140°24'40"E AGD66, north to latitude 27°21'30"S AGD66, east to longitude 140°24'50"E AGD66, north to latitude 27°20'00"S AGD66, west to longitude 140°23'10"E AGD66, south to latitude 27°20'20"S AGD66, west to longitude 140°22'50"E AGD66, south to latitude 27°20'30"S AGD66, west to longitude 140°22'40"E AGD66, south to latitude 27°21'00"S AGD66, west to longitude 140°22'20"E AGD66, south to latitude 27°21'20"S AGD66, west to longitude 140°22'20"E GDA94, north to latitude 27°18'20"S GDA94, east to longitude 140°23'10"E GDA94, south to latitude 27°18'40"S GDA94, east to longitude 140°24'50"E GDA94, north to latitude 27°18'20"S GDA94, east to longitude 140°25'50"E GDA94, south to latitude 27°18'40"S GDA94, east to longitude 140°27'40"E GDA94, and north to point of commencement.

Area: 2 399 km² approximately.

Dated 5 September 2011.

B. A. GOLDSTEIN,
Executive Director,
Petroleum and Geothermal Division
Minerals and Energy Resources
Primary Industries and Resources SA
Delegate of the Minister for Mineral Resources Development

REAL PROPERTY ACT NOTICE

WHEREAS the persons named at the foot hereof have each respectively for himself made application to have the land set forth and described before his name at the foot hereof brought under the operation of the Real Property Act: Notice is hereby given that unless caveat be lodged with the Registrar-General by some person having estate or interest in the said lands on or before the expiration of the period herein below for each case specified, the said several pieces of land will be brought under the operation of the said Act as by law directed. Diagrams delineating these parcels of land may be inspected at the Lands Titles Registration Office, Adelaide, and in the offices of the several corporations or district councils in which the lands are situated.

THE SCHEDULE

No. of Application	Description of Property	Name	Residence	Date up to and inclusive of which caveat may be lodged
31159	Allotment 93 in Filed Plan No. 214453, portion of Section 114, Hundred of Milne	Gayle Barry and John Damien Barry	P.O. Box 703, Clare, S.A. 5453	8 November 2011

Dated 8 September 2011, at the Lands Titles Registration Office, Adelaide.


I. GANT, Deputy Registrar-General

**Petroleum and Geothermal Energy Act 2000
S.115**

MEMORANDUM

**PETROLEUM EXPLORATION LICENCE
PEL 570**

1. Suspension of licence from and including 6 September 2011 to 5 September 2012 is hereby entered on the public register.
2. The expiry date of PEL 570 is now determined to be 5 September 2017.



**BARRY A. GOLDSTEIN
Executive Director
Petroleum and Geothermal Division
Minerals and Energy Resources
Primary Industries and Resources SA
Delegate of the Minister for Mineral Resources Development**

Date: 6 September 2011

Ref: F2011/000211

Petroleum and Geothermal Energy Act 2000
S.90

**SUSPENSION OF
PETROLEUM EXPLORATION LICENCE
PEL 570**

I, BARRY ALAN GOLDSTEIN, Executive Director, Petroleum and Geothermal Division, Minerals and Energy Resources, Department of Primary Industries and Resources, in the State of South Australia, pursuant to the provisions of the *Petroleum and Geothermal Energy Act 2000* and all other enabling powers, for and on behalf of Tom Koutsantonis, Minister for Mineral Resources Development (Minister), pursuant to delegated powers dated 1 October 2009 hereby –

- (a) Suspend petroleum exploration licence PEL 570 for the period from and including 6 September 2011 to 5 September 2012.
1. No regulated activities are permitted to be carried out during the period of the suspension.
 2. The expiry date of PEL 570 is now determined to be 5 September 2017.

Dated: 6 September 2011



BARRY A. GOLDSTEIN
Executive Director
Petroleum and Geothermal Division
Minerals and Energy Resources
Primary Industries and Resources SA
Delegate of the Minister for Mineral Resources Development

Petroleum and Geothermal Energy Act 2000
S.115

MEMORANDUM

PETROLEUM EXPLORATION LICENCE
PEL 570

1. This Licence granted with effect from 5 September 2011 is hereby entered on the public register.
2. Interests in the Licence are:

Ambassador Exploration Pty Ltd	100%
--------------------------------	------



BARRY A. GOLDSTEIN
Executive Director
Petroleum and Geothermal Division
Minerals and Energy Resources
Primary Industries and Resources SA
Delegate of the Minister for Mineral Resources Development

Dated: 5 September 2011

Ref: F2011/000211

PETROLEUM AND GEOTHERMAL ENERGY ACT 2000

PETROLEUM EXPLORATION LICENCE

PEL 570

I, BARRY ALAN GOLDSTEIN, Executive Director Petroleum and Geothermal Division, Minerals and Energy Resources, Primary Industries and Resources, in the State of South Australia pursuant to the provisions of the *Petroleum and Geothermal Energy Act 2000* and all other enabling powers, for and on behalf of Tom Koutsantonis, Minister for Mineral Resources Development (Minister), pursuant to delegated powers dated 1 October 2009, HEREBY GRANT to:

Ambassador Exploration Pty Ltd
ACN 145 084 064

(hereinafter referred to as the Licensee) an Exploration Licence in relation to all regulated resources except a source of geothermal energy or a natural reservoir for the purpose of gas storage in respect of the area set out below, to have effect for a period of five years and to expire on *4 September 2016* and carrying the right to two further renewal terms, subject to the provisions of the *Petroleum and Geothermal Energy Act 2000*.

BAG 5/9/11

DESCRIPTION OF AREA

The land comprised in this licence is that part of the State of South Australia described in the Schedule hereto:

CONDITIONS

1. During the term of the licence, the Licensee shall carry out or cause to be carried out, exploratory operations on the area comprised in the licence in accordance with such work programs as are approved by the Minister from time to time. Years one to five exploratory operations are guaranteed. These exploratory operations shall include but not necessarily be limited to:-

Year of Term of Licence	Minimum Work Requirements
One	<ul style="list-style-type: none">• Drill 1 well;• 300 km 2D seismic; and• 100 km² 3D seismic.
Two	<ul style="list-style-type: none">• Drill 2 wells; and• 100 km² 3D seismic.
Three	<ul style="list-style-type: none">• Drill 2 wells.
Four	<ul style="list-style-type: none">• Drill 2 wells.
Five	<ul style="list-style-type: none">• Drill 1 well.

2. The Licensee must take all reasonable precautions to minimise the risks of its activities resulting in a significant loss of petroleum reserves or a significant reduction in the recovery of petroleum reserves.
3. The Licensee must:
 - (a) upon commencement of regulated activities under this licence, maintain in force during the term of this licence public liability insurance to cover regulated activities under this licence (including sudden and accidental pollution) in the name of the Licensee for a sum not less than twenty million dollars (\$20,000,000.00) or such greater sum as specified by the Minister and make such amendments to the terms and conditions of the insurance as the Minister may from time to time require;
 - (b) maintain in force during the drilling of any well or operation in any well, control of well insurance in the name of the Licensee for a sum not less than ten million dollars (\$10,000,000.00) or such greater sum as specified by the Minister and make such amendments to the terms and conditions of the insurance as the Minister may from time to time require;
 - (c) upon request by the Minister, provide the Minister with a cover note or certificate of currency of each insurance policy referred to in paragraphs (a) and (b).
4. The Minister in specifying the levels of insurance accepts no liability for the completeness of their listing, the adequacy of the sum insured, the limit of liability, the scoped coverage, the conditions or exclusions of these insurances in respect to how they may or may not respond to any loss, damage or liability.
5. The Licensee will ensure, when preparing an Environmental Impact Report under Part 12 of the *Petroleum and Geothermal Energy Act 2000*, that the report also includes an assessment of the potential economic consequences for other licensees under the *Petroleum and Geothermal Energy Act 2000* or *Mining Act 1971* and owners of land, arising out of proposed regulated activities to be carried out in the licence area.
6. A contract or agreement entered into by the licensee to transfer or accept liability for any well or facility constructed for the purpose of undertaking a regulated activity under the *Petroleum Act 1940* or the *Petroleum and Geothermal Energy Act 2000* cannot transfer, limit or exclude liability under the *Petroleum and Geothermal Energy Act 2000* unless written consent of the Minister is obtained.
7. The licensee shall upon production of a regulated resource from the licence area, comply with its obligations under Clause 8 of the Acceptance Contract Conditions of the Yandruwandha/Yawarrawarrka Conjunctive Petroleum ILUA, entered into by the Licensee by the execution of an Acceptance Deed on 29 July 2011.
8. In the event that the Licensee during any year of the term of this licence (a year being the period of twelve calendar months ending on the anniversary of the date upon which the licence comes into force) fails to comply with the work program requirements of this licence, it is an express term of this licence that the Minister then may use discretion to either cancel this licence or authorise such variation to these requirements as the Minister thinks fit.

9. The Licensee shall during periods determined by the Minister, lodge and maintain with the Minister, for the satisfaction of obligations arising under the Act or this licence, a security of \$50,000 (fifty thousand dollars) or such greater sum as specified by the Minister from time to time.

("the Security").

9.1 The Security shall be lodged in the form of either;

(a) cash; or

(b) an unconditional, irrevocable bank guarantee or letter of credit in a form, and from a financial institution, approved by the Minister,

9.2 Interest will not be payable by the Minister to the Licensee on any cash Security.

9.3 All charges incurred by the Licensee in obtaining and maintaining the Security, shall be met by the Licensee.

9.4 If upon expiry, this Licence is not renewed and the Minister is satisfied that there are no further obligations under this Licence or the Act, the Minister will return the Security to the Licensee.

Date: 5 September.....2011



.....
BARRY A. GOLDSTEIN
Executive Director
Petroleum and Geothermal Division
Minerals and Energy Resources
Primary Industries and Resources SA
Delegate of the Minister for Mineral Resources Development

Signed by the said LICENSEE

Date: 2 September 2011



Authorised Representative

GIUSTINO GUGLIELMO

Name

AUTHORISED REPRESENTATIVE

Position

AMBASSADOR EXPLORATION

Company

PETROLEUM EXPLORATION LICENCE

PEL 570

THE SCHEDULE

Description of Area

All that part of the State of South Australia, bounded as follows:-

AREA 1

Commencing at a point being the intersection of latitude 26°35'00"S AGD66 and longitude 139°40'00"E AGD66, thence east to longitude 140°45'00"E AGD66, south to latitude 26°43'10"S GDA94, west to longitude 140°40'00"E GDA94, south to latitude 26°47'00"S GDA94, west to longitude 140°32'00"E GDA94, north to latitude 26°45'00"S GDA94, west to longitude 140°31'00"E GDA94, north to latitude 26°44'00"S GDA94, west to longitude 140°25'00"E GDA94, north to latitude 26°43'40"S GDA94, west to longitude 139°40'00"E AGD66, and north to point of commencement.

AREA 2

Commencing at a point being the intersection of latitude 26°48'00"S GDA94 and longitude 140°25'00"E GDA94, thence east to longitude 140°28'00"E GDA94, south to latitude 26°52'00"S GDA94, east to longitude 140°30'00"E GDA94, south to latitude 26°55'00"S AGD66, west to longitude 140°30'00"E AGD66, south to latitude 26°55'00"S GDA94, west to longitude 140°25'00"E GDA94, and north to point of commencement.

AREA 3

Commencing at a point being the intersection of latitude 26°55'00"S GDA94 and longitude 140°30'00"E AGD66, thence east to longitude 140°31'50"E GDA94, south to latitude 27°00'00"S AGD66, west to longitude 140°30'00"E AGD66, and north to point of commencement.

AREA 4

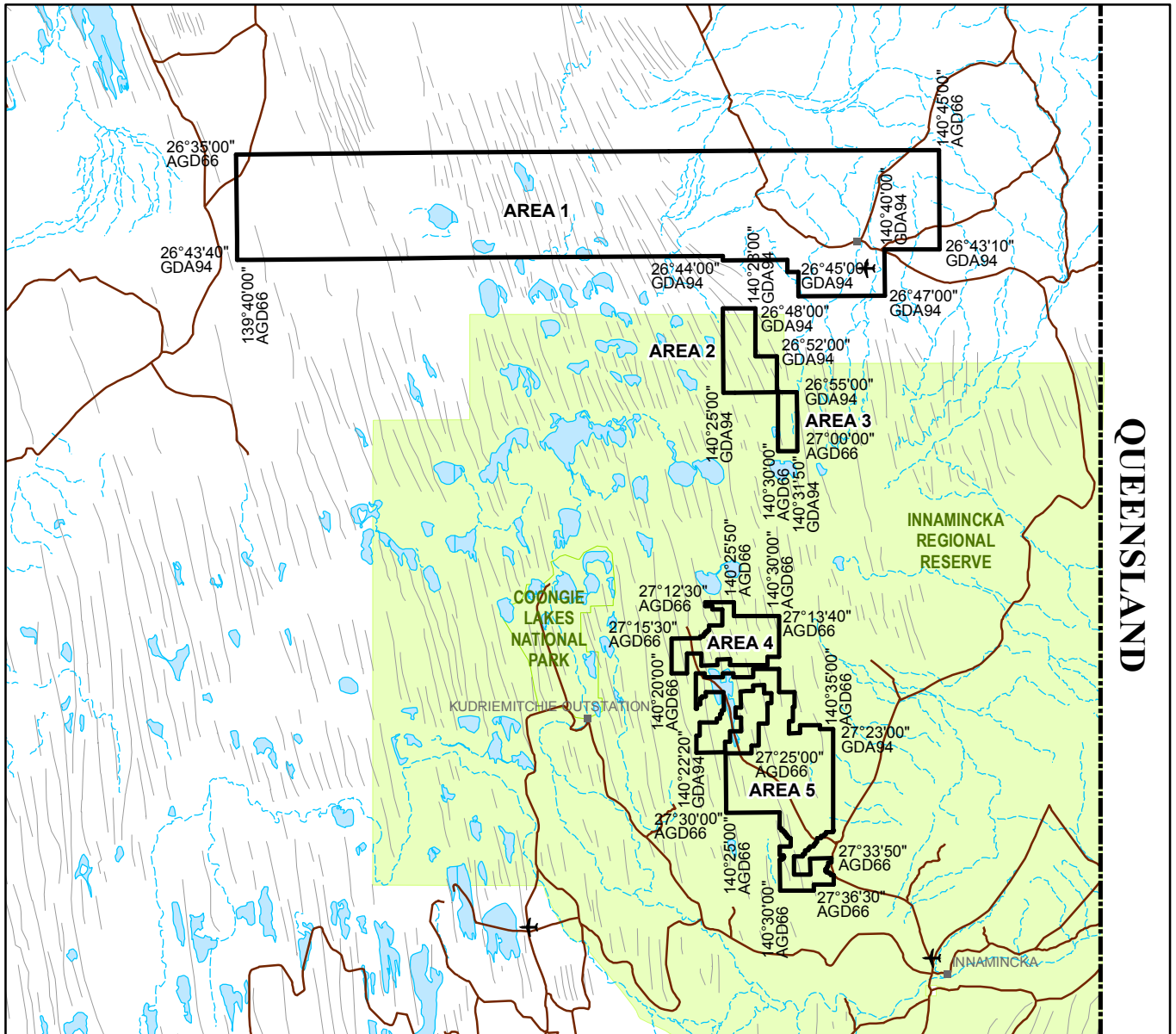
Commencing at a point being the intersection of latitude 27°12'30"S AGD66 and longitude 140°23'10"E AGD66, thence east to longitude 140°25'50"E AGD66, south to latitude 27°13'40"S AGD66, east to longitude 140°30'00"E AGD66, south to latitude 27°17'00"S GDA94, west to longitude 140°29'00"E GDA94, south to latitude 27°17'40"S GDA94, west to longitude 140°25'30"E GDA94, north to latitude 27°17'10"S GDA94, west to longitude 140°24'20"E GDA94, south to latitude 27°17'40"S GDA94, west to longitude 140°22'50"E GDA94, north to latitude 27°16'40"S GDA94, west to longitude 140°21'30"E GDA94, south to latitude 27°18'20"S GDA94, west to longitude 140°20'00"E AGD66, north to latitude 27°15'30"S AGD66, east to longitude 140°22'40"E AGD66, north to latitude 27°15'20"S AGD66, east to longitude 140°23'00"E AGD66, north to latitude 27°15'10"S AGD66, east to longitude 140°23'10"E AGD66, north to latitude 27°15'00"S AGD66, east to longitude 140°23'20"E AGD66, north to latitude 27°14'50"S AGD66, east to longitude 140°23'30"E AGD66, north to latitude 27°14'20"S GDA94, east to longitude 140°24'50"E GDA94, north to latitude 27°13'00"S GDA94, west to longitude 140°23'50"E AGD66, north to latitude 27°12'50"S AGD66, west to longitude 140°23'10"E AGD66, and north to point of commencement.

AREA 5

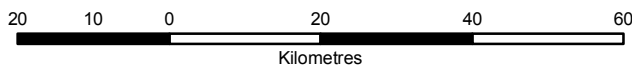
Commencing at a point being the intersection of latitude 27°18'00"S GDA94 and longitude 140°27'40"E GDA94, thence east to longitude 140°30'00"E AGD66, south to latitude 27°20'00"S AGD66, east to longitude 140°31'30"E GDA94, south to latitude 27°21'10"S GDA94, west to longitude 140°31'20"E GDA94, south to latitude 27°22'20"S GDA94, west to longitude 140°31'00"E GDA94, south to latitude 27°23'20"S GDA94, east to longitude 140°32'00"E GDA94, north to latitude 27°22'40"S GDA94, east to longitude 140°33'50"E GDA94, south to latitude 27°23'00"S GDA94, east to longitude 140°35'00"E AGD66, south to latitude 27°31'40"S AGD66, west to longitude 140°34'20"E AGD66, south to latitude 27°31'50"S AGD66, west to longitude 140°34'10"E AGD66, south to latitude 27°32'00"S AGD66, west to longitude 140°33'50"E AGD66, south to latitude 27°32'10"S AGD66, west to longitude 140°33'30"E AGD66, south to latitude 27°32'30"S AGD66, west to longitude 140°33'20"E AGD66, south to latitude 27°32'40"S AGD66, west to longitude 140°33'10"E AGD66, south to latitude 27°32'50"S AGD66, west to longitude 140°32'50"E AGD66, south to latitude 27°33'00"S AGD66, west to longitude 140°32'40"E AGD66, south to latitude 27°33'10"S AGD66, west to longitude 140°32'20"E AGD66, south to latitude 27°33'30"S AGD66, west to longitude 140°32'10"E AGD66, south to latitude 27°33'40"S AGD66, west to longitude 140°31'20"E AGD66, south to latitude 27°35'10"S AGD66, east to longitude 140°32'50"E AGD66, north to latitude 27°33'50"S AGD66, east to longitude 140°34'50"E AGD66, south to latitude 27°34'10"S AGD66, west to longitude 140°34'30"E AGD66, south to latitude 27°34'30"S AGD66, west to longitude 140°34'25"E AGD66, south to latitude 27°34'40"S AGD66, west to longitude 140°34'20"E AGD66, south to latitude 27°34'45"S AGD66, west to longitude 140°34'15"E AGD66, south to latitude 27°34'55"S AGD66, east to longitude 140°34'20"E AGD66, south to latitude 27°35'00"S AGD66, east to longitude 140°34'35"E AGD66, south to latitude 27°35'05"S AGD66, east to longitude 140°34'45"E AGD66, south to latitude 27°35'15"S AGD66, east to longitude 140°35'00"E AGD66, south to latitude 27°36'00"S AGD66, west to longitude 140°33'10"E AGD66, south to latitude 27°36'30"S AGD66, west to longitude 140°30'00"E AGD66, north to latitude 27°33'55"S AGD66, east to longitude 140°30'10"E AGD66, north to latitude 27°33'50"S AGD66, east to longitude 140°30'20"E AGD66, north to latitude 27°33'45"S AGD66, east to longitude 140°30'25"E AGD66, north to latitude 27°33'40"S AGD66, west to longitude 140°30'20"E AGD66, north to latitude 27°33'35"S AGD66, west to longitude 140°30'00"E AGD66, north to latitude 27°32'50"S AGD66, east to longitude 140°31'00"E AGD66, north to latitude 27°32'10"S AGD66, west to longitude 140°30'50"E AGD66, north to latitude 27°32'00"S AGD66, west to longitude 140°30'40"E AGD66, north to latitude 27°31'50"S AGD66, west to longitude 140°30'30"E AGD66, north to latitude 27°31'40"S AGD66, west to longitude 140°30'20"E AGD66, north to latitude 27°31'30"S AGD66, west to longitude 140°30'10"E AGD66, north to latitude 27°31'20"S AGD66, west to longitude 140°30'00"E AGD66, north to latitude 27°30'00"S AGD66, west to longitude 140°25'00"E AGD66, north to latitude 27°25'00"S GDA94, east to longitude 140°27'30"E GDA94, north to latitude 27°24'20"S GDA94, east to longitude 140°28'10"E GDA94, north to latitude 27°22'30"S GDA94, east to longitude 140°29'00"E GDA94, north to latitude 27°20'50"S GDA94, east to longitude 140°29'20"E GDA94, north to latitude 27°20'00"S GDA94, west to longitude 140°28'40"E GDA94, north to latitude 27°19'20"S GDA94, west to longitude 140°27'40"E GDA94, south to latitude 27°19'50"S GDA94, west to longitude 140°26'30"E GDA94, south to latitude 27°21'10"S GDA94, west to longitude 140°26'00"E GDA94, south to latitude 27°22'00"S GDA94, east to longitude 140°26'30"E GDA94, south to latitude 27°23'10"S GDA94, west to longitude 140°25'30"E GDA94, south to latitude 27°24'00"S GDA94, west to longitude 140°25'00"E GDA94, south to latitude 27°25'00"S AGD66, west to longitude 140°22'20"E GDA94, north to latitude 27°23'30"S GDA94, east to longitude 140°22'40"E GDA94,

north to latitude 27°22'30"S AGD66, east to longitude 140°24'10"E AGD66,
north to latitude 27°22'10"S AGD66, east to longitude 140°24'30"E AGD66,
north to latitude 27°21'50"S AGD66, east to longitude 140°24'40"E AGD66,
north to latitude 27°21'30"S AGD66, east to longitude 140°24'50"E AGD66,
north to latitude 27°20'00"S AGD66, west to longitude 140°23'10"E AGD66,
south to latitude 27°20'20"S AGD66, west to longitude 140°22'50"E AGD66,
south to latitude 27°20'30"S AGD66, west to longitude 140°22'40"E AGD66,
south to latitude 27°21'00"S AGD66, west to longitude 140°22'20"E AGD66,
south to latitude 27°21'20"S AGD66, west to longitude 140°22'20"E GDA94,
north to latitude 27°18'20"S GDA94, east to longitude 140°23'10"E GDA94,
south to latitude 27°18'40"S GDA94, east to longitude 140°24'50"E GDA94,
north to latitude 27°18'20"S GDA94, east to longitude 140°25'50"E GDA94,
south to latitude 27°18'40"S GDA94, east to longitude 140°27'40"E GDA94,
and north to point of commencement.

AREA: **2399** square kilometres approximately.



SCALE 1:1 000 000



Note: There is no warranty that the boundary of this licence is correct in relation to other features of the map. The boundary is to be ascertained by reference to the Australian Geodetic Datum (AGD66), the Geocentric Datum of Australia (GDA94) and the schedule.

THE PLAN HEREINBEFORE REFERRED TO

PETROLEUM EXPLORATION LICENCE NO: 570

F2011/000211

AREA: 2399 sq km (approx)

Yandruwandha Yawarrawarrka Petroleum *Conjunctive* Indigenous
Land Use Agreement
Acceptance Deed

DATED 29th JULY 2011

ACCEPTANCE DEED

Table of Contents

ACCEPTANCE DEED	1
1. Covenant to be Bound	3
2. When Effective	3
3. Benefit	4
4. Terms	4
5. Type of Licence to be Authorised	4

Party	Ambassador Exploration Pty Ltd ACN 145 084 064 of: 76 East Boundary Road, Bentleigh East Vic 3165
--------------	---

1. Covenant to be Bound

The Company enters into the Executed Acceptance Contract by duly completing and signing this Acceptance Deed in compliance with clause 13.2 of the Framework ILUA

2. When Effective

The Executed Acceptance Contract comes into force and effect between the Company, the Native Title Parties, the Association, the Minister and the State on the date upon which all of the following have occurred:

- (a) the Company has duly completed (by indicating in the relevant spot below which licence requires authorising) and signed this Acceptance Deed;
- (b) the Company has provided a copy of the duly completed and signed Acceptance Deed to the Minister, and
- (c) the Company has notified the Association and the Native Title Parties that the Company has duly completed and signed this Acceptance Deed by providing the Association and the Native Title Parties with an original or duplicate original of this Acceptance Deed.

3. Benefit

This Acceptance Deed is made by the Company in favour, and for the benefit of, the Native Title Parties, the Association, the Minister and the State.

4. Terms

Terms defined in the Framework ILUA bear their defined meanings when used in this Acceptance Deed.

5. Type of Licence to be Authorised

The following PEL(s)*, PPL(s) or Additional Licence(s) are authorised by this Deed:

PELA 570

*Once a Company has entered into an Executed Acceptance Contract in relation to a PEL or PPL any Subsequent Licence granted thereafter to the Company in the ILA area will automatically become an Authorised Licence

EXECUTED AS A DEED

Executed by **AMBASSADOR**
EXPLORATION PTY LTD in
accordance with section 127(1) of the
Corporations Act, 2001

Signature of director

KLEANTHE HATZILADAS
Name of director